

District
PO Box 1980, Hobbs, NM 88241-1980

District II
P.O. Drawer 121, Artesia, NM 88211-0719

District III
1000 Rio Brazos Rd., Aztec, NM 87410

District IV
PO Box 2088, Santa Fe, NM 87504-2088

Form C-104
Revised February 21, 1994
Instructions on back
Submit to Appropriate District Office
5 Copies

☐ AMENDED REPORT

I. REQUEST FOR ALLOWABLE AND AUTHORIZATION TO TRANSPORT

¹ Operator Name and Address Taurus Exploration U.S.A., Inc. 2101 Sixth Avenue North Birmingham, AL 32503-2784		² OGRID Number 162928
		³ Reason for Filing Code CO - 8/1/97
⁴ API Number 30-045-25109	⁵ Pool Name BLANCO MESAVERDE (PRORATED GAS)	⁶ Pool Code 72319
⁷ Property Code 006935	⁸ Property Name CULPEPPER MARTIN	⁹ Well Number #4M

II. ¹⁰ Surface Location

¹¹ UL or lot no. J	¹² Section 6	¹³ Township 031N	¹⁴ Range 012W	¹⁵ Lot.Idn	¹⁶ Feet from the 1720	¹⁷ North/South Line S	¹⁸ Feet from the 1725	¹⁹ East/West Line E	²⁰ County SAN JUAN
----------------------------------	----------------------------	--------------------------------	-----------------------------	-----------------------	-------------------------------------	-------------------------------------	-------------------------------------	-----------------------------------	----------------------------------

III. ²¹ Bottom Hole Location

²² UL or lot no.	²³ Section	²⁴ Township	²⁵ Range	²⁶ Lot.Idn	²⁷ Feet from the	²⁸ North/South Line	²⁹ Feet from the	³⁰ East/West Line	³¹ County
³² Use Code	³³ Producing Method Code	³⁴ Gas Connection Date	³⁵ C-129 Permit Number	³⁶ C-129 Effective Date	³⁷ C-129 Expiration Date				

III. Oil and Gas Transporters

³⁸ Transporter OGRID	³⁹ Transporter Name and Address	⁴⁰ POD	⁴¹ O/G	⁴² POD ULSTR Location and Description
9018	William Field Service PO Box 58900 SALT LAKE, UT 84158 Grant Industries 5764 US Hwy 64 Farmington, NM 87401	1803710	O	J-06-T031N-R012W

IV. Produced Water

⁴³ POD	⁴⁴ POD ULSTR Location and Description
-------------------	--

V. Well Completion Data

⁴⁵ Spud Date	⁴⁶ Ready Date	⁴⁷ TD	⁴⁸ PBTD	⁴⁹ Perforations
⁵⁰ Hole Size	⁵¹ Casing & Tubing Size	⁵² Depth Set	⁵³ Sacks Cement	

VI. Well Test Data

⁵⁴ Date New Oil	⁵⁵ Gas Delivery Date	⁵⁶ Test Date	⁵⁷ Test Length	⁵⁸ Thg. Pressure	⁵⁹ Csg. Pressure
⁶⁰ Choke Size	⁶¹ Oil	⁶² Water	⁶³ Gas	⁶⁴ AOF	⁶⁵ Test Method
⁶⁶ I hereby certify that the rules of the Oil Conservation Division have been complied with and that the information given above is true and complete to the best of my knowledge and belief.			OIL CONSERVATION DIVISION		
Printed Name: Joe D. Niederhoffer			Approved by: [Signature] SUPERVISOR DISTRICT #3		
Title: General Manager - San Juan Basin			Approved Date: DEC 30 1997		
Date: 12/29/97			Phone: (205) 326-2710		

⁶⁷ If this is a change of operator fill in the OGRID number and name of the previous operator
14538 Burlington Resources Oil & Gas Co.

Previous Operator Signature	Printed Name	Title	Date
Signature: [Signature]	Dolores Diaz	Production Associate	12/18/97

District I
PO Box 1980, Hobbs, NM 88241-1980

District II
PO Drawer 100, Artesia, NM 88211-0719

District III
1000 Rio Brazos Rd., Aztec, NM 87410

District IV
PO Box 2088, Santa Fe, NM 87504-2088

Form C-104
Revised February 21, 1994
Instructions on back
Submit to Appropriate District Office
5 Copies

☐ AMENDED REPORT

I. REQUEST FOR ALLOWABLE AND AUTHORIZATION TO TRANSPORT

¹ Operator Name and Address Taurus Exploration U.S.A., Inc. 2101 Sixth Avenue North Birmingham, AL 32503-2784		² OGRID Number 162928
		³ Reason for Filing Code CO - 8/1/97
⁴ API Number 30-045-25109	⁵ Pool Name BASIN DAKOTA (PRORATED GAS)	⁶ Pool Code 71599
⁷ Property Code 006935	⁸ Property Name CULPEPPER MARTIN	⁹ Well Number #4M

II. ¹⁰Surface Location

¹¹ U/I or lot no. J	¹² Section 6	¹³ Township 031N	¹⁴ Range 012W	¹⁵ Lot Idn	¹⁶ Feet from the 1720	¹⁷ North/South Line S	¹⁸ Feet from the 1725	¹⁹ East/West Line E	²⁰ County SAN JUAN
-----------------------------------	----------------------------	--------------------------------	-----------------------------	-----------------------	-------------------------------------	-------------------------------------	-------------------------------------	-----------------------------------	----------------------------------

¹¹Bottom Hole Location

²¹ U/I or lot no.	²² Section	²³ Township	²⁴ Range	²⁵ Lot Idn	²⁶ Feet from the	²⁷ North/South Line	²⁸ Feet from the	²⁹ East/West Line	³⁰ County
³¹ Use Code	³² Producing Method Code	³³ Gas Connection Date	³⁴ C-129 Permit Number	³⁵ C-129 Effective Date	³⁶ C-129 Expiration Date				

III. Oil and Gas Transporters

³⁷ Transporter OGRID	³⁸ Transporter Name and Address	³⁹ POD	⁴⁰ O/G	⁴¹ POD ULSTR Location and Description
9018	Williams Field Service PO Box 58900 SALT LAKE, UT 84158 <small>Grant Industries 5764 US Hwy 64 Farmington, NM 87401</small>	1532110	O	J-06-T031N-R012W

IV. Produced Water



⁴² POD	⁴³ POD ULSTR Location and Description
-------------------	--

V. Well Completion Data

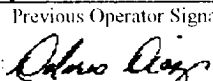
⁴⁴ Spud Date	⁴⁵ Ready Date	⁴⁶ TD	⁴⁷ PRTD	⁴⁸ Perforations
⁴⁹ Hole Size	⁵⁰ Casing & Tubing Size	⁵¹ Depth Set	⁵² Sacks Cement	

RECEIVED
DEC 30 1997
OIL CON. DIV.
DIST. 3

VI. Well Test Data

⁵³ Date New Oil	⁵⁴ Gas Delivery Date	⁵⁵ Test Date	⁵⁶ Test Length	⁵⁷ Tbg. Pressure	⁵⁸ Csg. Pressure
⁵⁹ Choke Size	⁶⁰ Oil	⁶¹ Water	⁶² Gas	⁶³ AOI	⁶⁴ Test Method
⁶⁵ I hereby certify that the rules of the Oil Conservation Division have been complied with and that the information given above is true and complete to the best of my knowledge and belief.  Printed Name: Joe D. Niederhofer			OIL CONSERVATION DIVISION Approved by:  SUPERVISOR DISTRICT #3		
Title: General Manager -- San Juan Basin			Approved Date: DEC 20 1997		
Date: 12/29/97		Phone (205) 326-2710			

⁶⁶ If this is a change of operator fill in the OGRID number and name of the previous operator

14538 Burlington Resources Oil & Gas Co	Printed Name	Title	Date
Previous Operator Signature Signature: 	Dolores Diaz	Production Associate	12/18/97