

Submit 3 copies
to appropriate
District Office

DISTRICT I
P.O. Box 1940, Hobbs, NM 88240

DISTRICT II
P.O. District DD, Arredondo, NM 88210

DISTRICT III
1000 Rio Grande Rd., Aztec, NM 87410

State of New Mexico
Energy, Minerals and Natural Resources Department

OIL CONSERVATION DIVISION

P.O. Box 2088
Santa Fe, New Mexico 87504-2088

Form C-103
Revised 1-1-89

WELL API NO.	28-28-89
5. Indicate Type of Lease	STATE <input type="checkbox"/> FEB <input checked="" type="checkbox"/>
6. State Oil & Gas Lease No.	
7. Lease Name or Unit Agreement Name	Heizer
8. Well No.	100
9. Pool name or Wildcat	Basin Fruitland Coal
10. Elevation (Show whether D, A, RT, GN, etc.)	5940' GL

SUNDRY NOTICES AND REPORTS ON WELLS
(DO NOT USE THIS FORM FOR PROPOSALS TO DRILL OR TO DEEPEN OR PLUG BACK TO A
DIFFERENT RESERVOIR. USE "APPLICATION FOR PERMIT"
(FORM G-101) FOR SUCH PROPOSALS.)

1. Type of Well: OIL WELL <input type="checkbox"/> GAS WELL <input checked="" type="checkbox"/> OTHER	2. Name of Operator Meridian Oil Inc.
3. Address of Operator PO Box 4289, Farmington, NM 87499	4. Well Location Unit Letter G : 1430 Feet From The North Line and 2250 Feet From The East Line Section 15 Township 32N Range 10W NMPM San Juan County
10. Elevation (Show whether D, A, RT, GN, etc.) 5940' GL	

11. Check Appropriate Box to Indicate Nature of Notice, Report, or Other Data	
NOTICE OF INTENTION TO:	SUBSEQUENT REPORT OF:
PERFORM REMEDIAL WORK <input type="checkbox"/>	REMEDIAL WORK <input type="checkbox"/>
TEMPORARILY ABANDON <input type="checkbox"/>	ALTERING CASING <input type="checkbox"/>
PULL OR ALTER CASING <input type="checkbox"/>	COMMENCE DRILLING OPNS. <input type="checkbox"/>
OTHER: <input type="checkbox"/>	PLUG AND ABANDONMENT <input type="checkbox"/>
	CASING TEST AND CEMENT JOB <input type="checkbox"/>
	OTHER: <input type="checkbox"/>

12. Describe Proposed or Completed Operations (Clearly state all pertinent details, and give pertinent dates, including estimated date of starting any proposed work) SEE RULE 1103.

Attached is a copy of the C-102 showing the revised location of this well.
Also attached is a copy of Order #R-8998 for this location.

RECEIVED
SEP 28 1989
OIL CON. DIV.
DIST. 2

I hereby certify that the information above is true and complete to the best of my knowledge and belief.

SIGNATURE [Signature] TITLE Regulatory Affairs DATE 9-28-89

TYPE OR PRINT NAME

TELEPHONE NO.

9-28-89

(This space for State Use)

APPROVED BY

DEPUTY OIL & GAS INSPECTOR, DIST. #3

TITLE

DATE SEP 28 1989

CONDITIONS OF APPROVAL, IF ANY

Submit to Appropriate
District Office
State Lease - 4 copies
Fee Lease - 3 copies

State of New Mexico
Energy, Minerals and Natural Resources Department

Form C-102
Revised 1-1-89

OIL CONSERVATION DIVISION

P.O. Box 2088

Santa Fe, New Mexico 87504-2088

DISTRICT I

P.O. Box 1980, Hobbs, NM 88240

DISTRICT II

P.O. Drawer LD, Artesia, NM 88210

DISTRICT III

1000 Rio Arriba Rd., Albuq. NM 87410

WELL LOCATION AND ACREAGE DEDICATION PLAT

All Distances must be from the outer boundaries of the section

Order No. R-8998

Operator Meridian Oil Inc.			Lease Heizer		(Fee)	Well No. 100	
Unit Lease G	Section 15	Township 32 North	Range 10 West	County San Juan			
Actual Foreign Location of Well: 1430 feet from the North line and 2250 feet from the East line							
Grading level Elev. 5940		Producing Formation Basin Fruitland Coal		Pool Basin Culver Hill		Dedicated Acreage 311.43	

1. Outline the acreage dedicated to the subject well by corner points or location marks on the plat below.

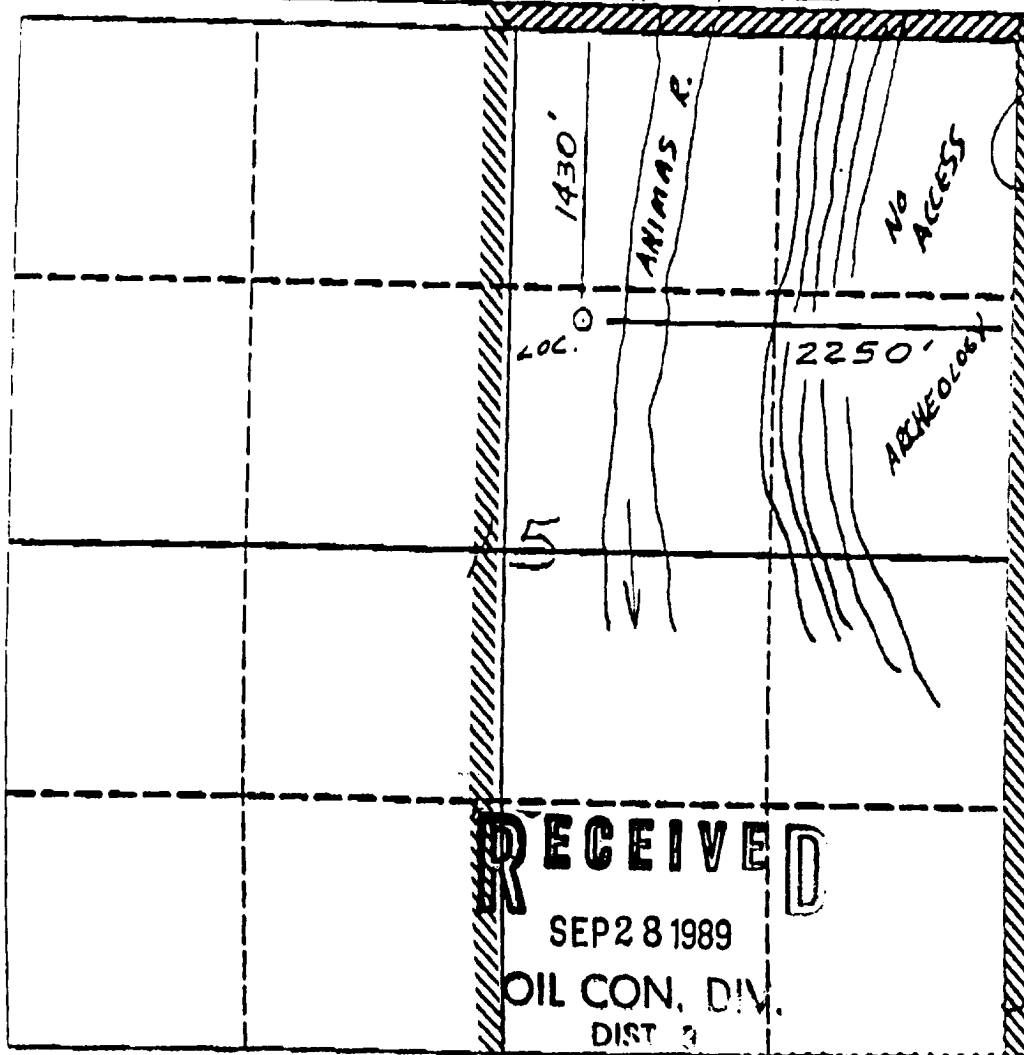
2. If more than one lease is dedicated to the well, outline each and identify the ownership thereof (both as to working interest and royalty).

3. If more than one lease of different ownership is dedicated to the well, have the interest of all owners been consolidated by commutation, unitization, force-pooling, etc.?

☐ Yes ☐ No If answer is "yes" type of consolidation

If answer is "no" list the covenants and trust descriptions which have actually been consolidated. (Use reverse side of this form if necessary.)

No allowance will be assigned to the well until all interests have been consolidated (by commutation, unitization, force-pooling, or otherwise) or until a non-standard unit, unitizing such interests, has been approved by the Division.



OPERATOR CERTIFICATION

I hereby certify that the information contained herein is true and complete to the best of my knowledge and belief.

Peggy Bradfield
Signature

Peggy Bradfield

Printed Name

Regulatory Affairs

Position

Meridian Oil Inc.

Company

9-2889

Date

SURVEYOR CERTIFICATION

I hereby certify that the well location shown on this plat was plotted from field notes of actual surveys made by me or under my supervision, and that the same is true and correct to the best of my knowledge and belief.

Date Surveyed

5-18-89

NEALE C. EDWARDS

Signature of Surveyor

Professional Surveyor

RECEIVED

SEP 28 1989

OIL CON. DIV.

DIST 3

6857

RECEIVED

SEP 19 1989

OIL CON. DIV.
DIST. 3

STATE OF NEW MEXICO
ENERGY, MINERALS AND NATURAL RESOURCES DEPARTMENT
OIL CONSERVATION DIVISION

IN THE MATTER OF THE HEARING
CALLED BY THE OIL CONSERVATION
DIVISION FOR THE PURPOSE OF
CONSIDERING:

CASE NO. 9707
Order No. R-8998

APPLICATION OF MERIDIAN OIL, INC.
FOR AN UNORTHODOX COAL GAS WELL
LOCATION, SAN JUAN COUNTY, NEW
MEXICO.

ORDER OF THE DIVISION

BY THE DIVISION:

This cause came on for hearing at 8:15 a.m. on July 26 and August 23, 1989, at Santa Fe, New Mexico, before Examiner David R. Catanach.

NOW, on this 15th day of September, 1989, the Division Director, having considered the testimony, the record, and the recommendations of the Examiner, and being fully advised in the premises,

FINDS THAT:

(1) Due public notice having been given as required by law, the Division has jurisdiction of this cause and the subject matter thereof.

(2) The applicant, Meridian Oil, Inc., seeks approval of an unorthodox coal gas well location for its proposed Heizer Well No. 100 to be drilled 1430 feet from the North line and 2250 feet from the East line (Unit G) of Section 15, Township 32 North, Range 10 West, NMPM, Basin-Fruitland Coal Gas Pool, San Juan County, New Mexico, Lots 1 through 4 and the W/2 E/2 (E/2 equivalent) of said Section 15 to be dedicated to the well forming a standard 311.43-acre gas spacing and proration unit for said pool.

(3) The applicant presented evidence and testimony which indicates that the proposed unorthodox location is necessitated by numerous surface restrictions within the NE/4 of said Section 15, among which are topographic features, archaeological sites, and Bureau of Land Management policy restrictions.

-2-

Case No. 9707
Order No. R-8998

(4) The evidence further indicates that the applicant is the majority interest owner in the W/2 of said Section 15, being the affected offset acreage, and is currently attempting to acquire and/or communitize the remaining interests in said W/2 in order to drill a second coal gas well within Section 15.

(5) No other offset operator or interest owner appeared at the hearing in opposition to the application.

(6) Approval of the subject application will afford the applicant the opportunity to produce its just and equitable share of the gas in the Basin-Fruitland Coal Gas Pool, will prevent the economic loss caused by the drilling of unnecessary wells, avoid the augmentation of risk arising from the drilling of an excessive number of wells, and will otherwise prevent waste and protect correlative rights.

IT IS THEREFORE ORDERED THAT:


(1) The applicant, Meridian Oil, Inc., is hereby authorized to drill its Heizer Well No. 100 at an unorthodox coal gas well location 1430 feet from the North line and 2250 feet from the East line (Unit G) of Section 15, Township 32 North, Range 10 West, NMPM, Basin-Fruitland Coal Gas Pool, San Juan County, New Mexico.

(2) Lots 1 through 4 and the W/2 E/2 (E/2 equivalent) of said Section 15 shall be dedicated to the above-described well forming a standard 311.43-acre gas spacing and proration unit for said pool.

(3) Jurisdiction of this cause is retained for the entry of such further orders as the Division may deem necessary.

DONE at Santa Fe, New Mexico, on the day and year hereinabove designated.

STATE OF NEW MEXICO
OIL CONSERVATION DIVISION


WILLIAM J. LEMAY
Director

S E A L
fd/

MERIDIAN OIL

RECEIVED

MAY 3 0 1989

OIL CON. DIV.
DIST. 3

May 24, 1989

Mr. William LeMay
New Mexico Oil Conservation Division
Post Office Box 2088
Santa Fe, New Mexico 87504

Dear Mr. LeMay:

This is a request for administrative approval for an unorthodox gas well location in the Basin Fruitland Coal Pool.

It is intended to locate the Meridian Oil Inc. Heizer #100 at 1430' from the North line and 2250' from the East line of Section 15, T-32-N, R-10-W, San Juan County, New Mexico.

The lack of access to location because of the Animas River makes this unorthodox location necessary.

A copy of this application is being submitted to all offset operators by certified mail with a request that they furnish your Santa Fe office with a Waiver of Objection, and return one copy to this office.

Plats showing the proposed well location and the terrain in Section 15, along with an ownership plat, are attached.

Sincerely yours,



Peggy Bradfield

encl.

WAIVER

_____ hereby waives objection to Meridian Oil Inc.'s application for an unorthodox location for their Heizer #100 as proposed above.

By: _____ Date: _____

xc: Union Texas Petroleum
Amoco Production

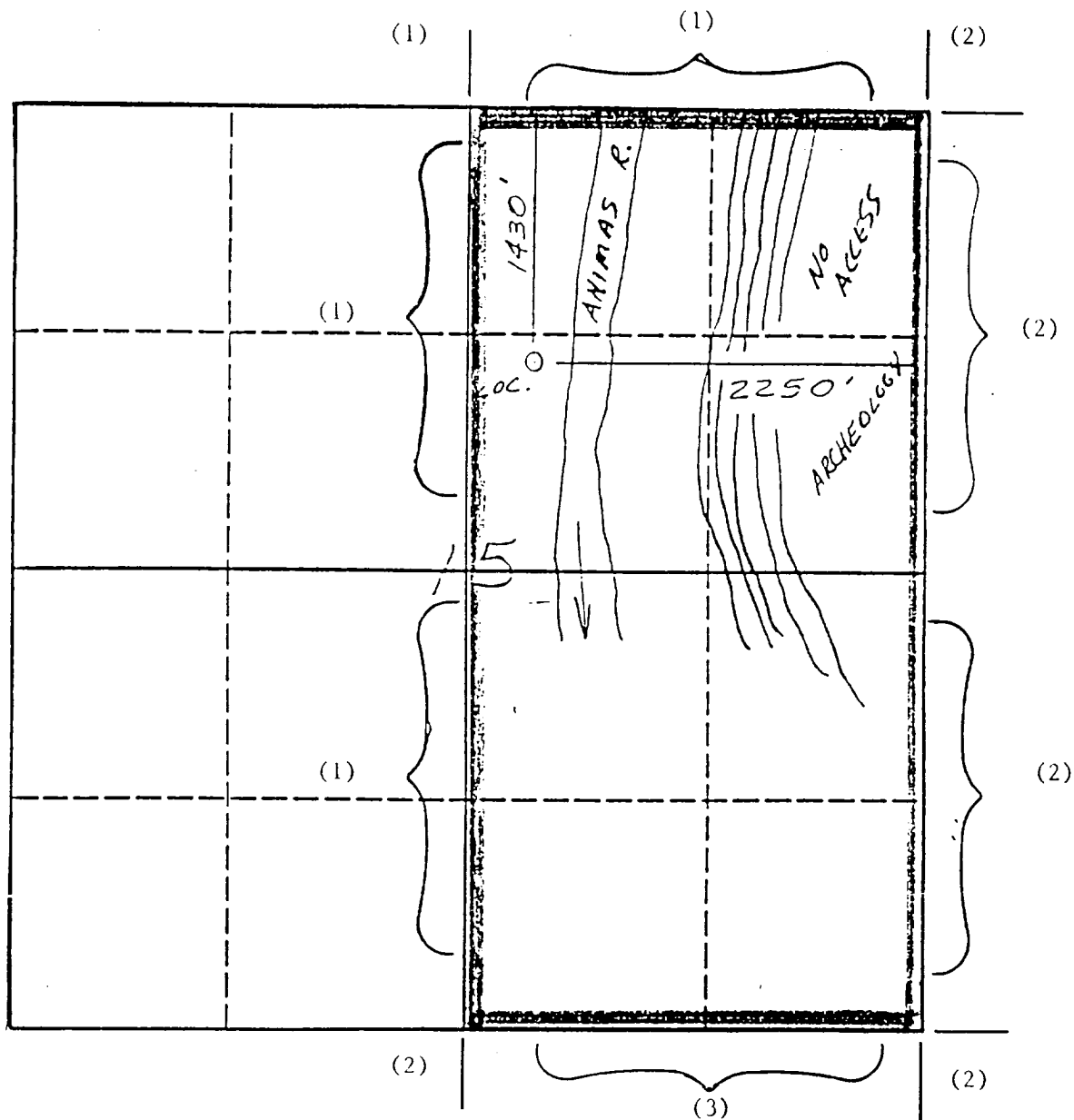
MERIDIAN OIL INC

Well Name Heizer #100

Footage 1430' FNL; 2250' FEL

APPLICATION FOR NON-STANDARD LOCATION

County San Juan State New Mexico Section 15 Township 32N Range 10R



Remarks

- 1) Meridian Oil Inc.
- 2) Amoco Production Company
- 3) Union Texas Petroleum Corporation

Submit to Appropriate
District Office
State Lease - 4 copies
Fee Lease - 3 copies

State of New Mexico
Energy, Minerals and Natural Resources Department

Form C-102
Revised 1-1-89

OIL CONSERVATION DIVISION

P.O. Box 2088

Santa Fe, New Mexico 87504-2088

DISTRICT I
P.O. Box 1980, Hobbs, NM 88240

DISTRICT II
P.O. Drawer JD, Artesia, NM 88210

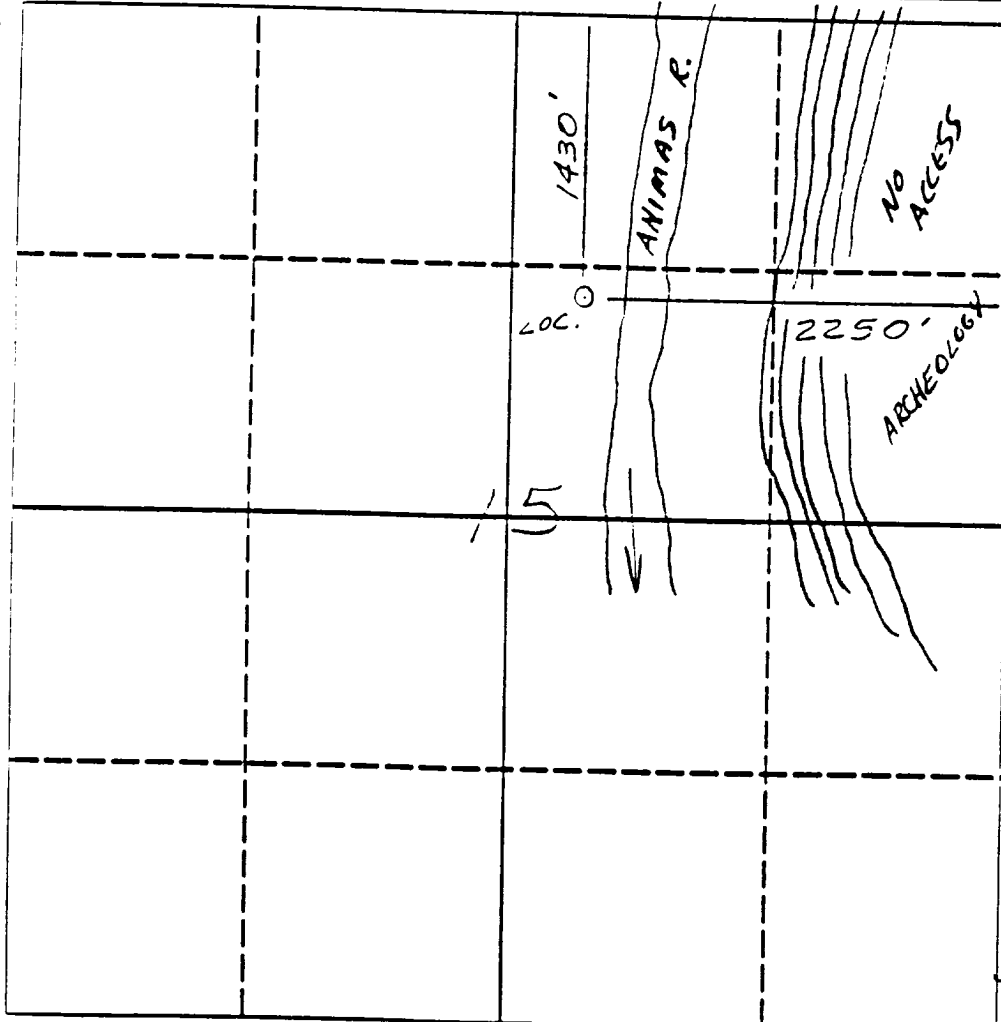
DISTRICT III
1000 Rio Brazos Rd., Aztec, NM 87410

WELL LOCATION AND ACREAGE DEDICATION PLAT

All Distances must be from the outer boundaries of the section

Operator Meridian Oil Inc.			Lease Heizer		Well No. 100
Unit Letter G	Section 15	Township 32 North	Range 10 West	County San Juan	
Actual Footage Location of Well: 1430 feet from the North line and 2250 feet from the East line					
Ground level Elev. 7940		Producing Formation		Pool	
					Dedicated Acreage: Acres

- Outline the acreage dedicated to the subject well by colored pencil or hatchure marks on the plat below.
- If more than one lease is dedicated to the well, outline each and identify the ownership thereof (both as to working interest and royalty).
- If more than one lease of different ownership is dedicated to the well, have the interest of all owners been consolidated by communitization, unitization, force-pooling, etc.?
☐ Yes ☐ No If answer is "yes" type of consolidation
If answer is "no" list the owners and tract descriptions which have actually been consolidated. (Use reverse side of this form if necessary.)
No allowable will be assigned to the well until all interests have been consolidated (by communitization, unitization, force-pooling, or otherwise) or until a non-standard unit, eliminating such interest, has been approved by the Division.



OPERATOR CERTIFICATION

I hereby certify that the information contained herein is true and complete to best of my knowledge and belief.

Signature

Printed Name

Position

Company

Date

SURVEYOR CERTIFICATION

I hereby certify that the well location shown on this plat was plotted from field notes, actual surveys made by me or under my supervision, and that the same is true and correct to the best of my knowledge and belief.

Date Surveyed

Neale C. Edwards

Signature of Seal of Professional Surveyor

Certificate No.

6857

UNITED STATES
DEPARTMENT OF THE INTERIOR
GEOLOGICAL SURVEY

