



STATE OF NEW MEXICO

ENERGY, MINERALS AND NATURAL RESOURCES DEPARTMENT

OIL CONSERVATION DIVISION

GARREY CARRUTHERS
GOVERNOR

POST OFFICE BOX 2088
STATE LAND OFFICE BUILDING
SANTA FE, NEW MEXICO 87504
(505) 827-5800

May 19, 1988

El Paso Natural Gas Company
c/o Meridian Oil Company
P.O. Box 4289
Farmington, NM 87499-4289

Attention: Peggy Doak

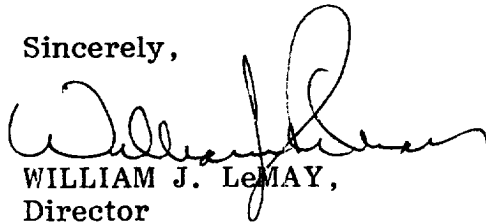
Administrative Order NSL-2519

Dear Ms. Doak:

Reference is made to your application for a non-standard location for your Allision Unit Well No. 103 to be located 1795 feet from the South line and 2270 feet from the West line (Unit K) of Section 10, Township 32 North, Range 7 West, NMPM, Wildcat Fruitland Pool, San Juan County, New Mexico. The SW/4 of said Section 10 shall be dedicated to the well.


By authority granted me under the provisions of Rule 104 F(I), the above-described unorthodox location is hereby approved.

Sincerely,


WILLIAM J. LEMAY,
Director

WJL/DRC/ag

cc: Oil Conservation Division - Aztec


OIL CONSERVATION DIVISION
LEAST 3



STATE OF NEW MEXICO
ENERGY AND MINERALS DEPARTMENT
OIL CONSERVATION DIVISION
AZTEC DISTRICT OFFICE

1000 RIO BRAZOS ROAD
AZTEC, NEW MEXICO 87410
(505) 334-6178

OIL CONSERVATION DIVISION
BOX 2088
SANTA FE, NEW MEXICO 87501

DATE 5-20-88

RE: Proposed MC _____
Proposed DHC _____
Proposed NSL X _____
Proposed SWD _____
Proposed WFX _____
Proposed PMX _____

Gentlemen:

I have examined the application dated 5-12-88
for the Mesa Verde Oil, Inc. Aliso Unit #103 K-10-22114
Operator Lease and Well No. Unit, S-T-R

and my recommendations are as follows:

Approved

Yours truly,

[Signature]

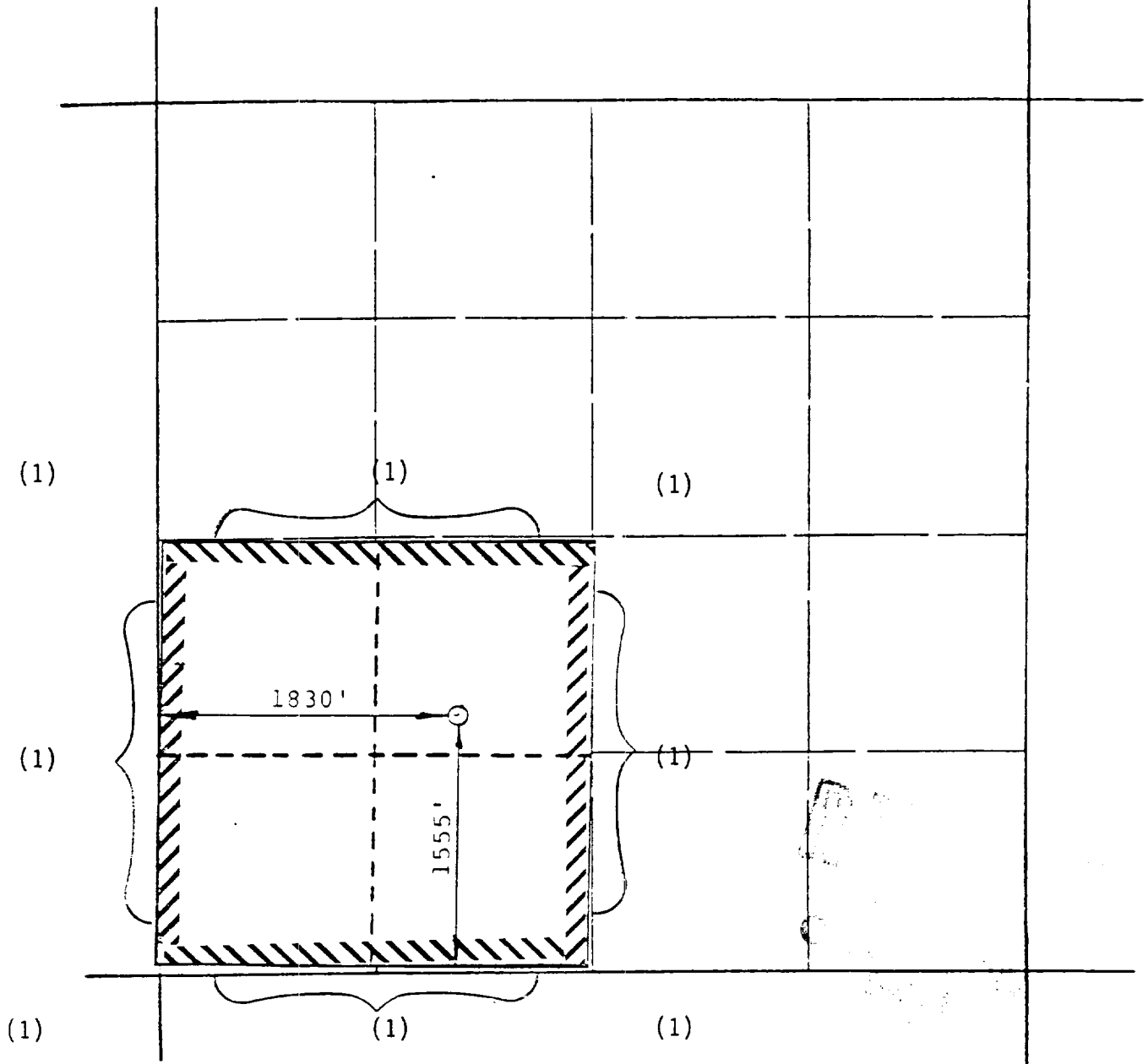
EL PASO NATURAL GAS COMPANY

Well Name Allison Unit #103, Undesignated Fruitland

Footage----- 1555' FSL, 1830' FWL

APPLICATION FOR NON-STANDARD LOCATION

County San Juan State New Mexico Section 10 Township 32N Range 7W



REMARKS: OFFSET OPERATORS

(1) Allison Unit

El Paso Natural Gas Company - Operator

OIL CONSERVATION DIVISION

STATE OF NEW MEXICO
ENERGY AND MINERALS DEPARTMENTP. O. BOX 2668
SANTA FE, NEW MEXICO 87501Form C-102
Revised 10-1-78

All distances must be from the outer boundaries of the Section.

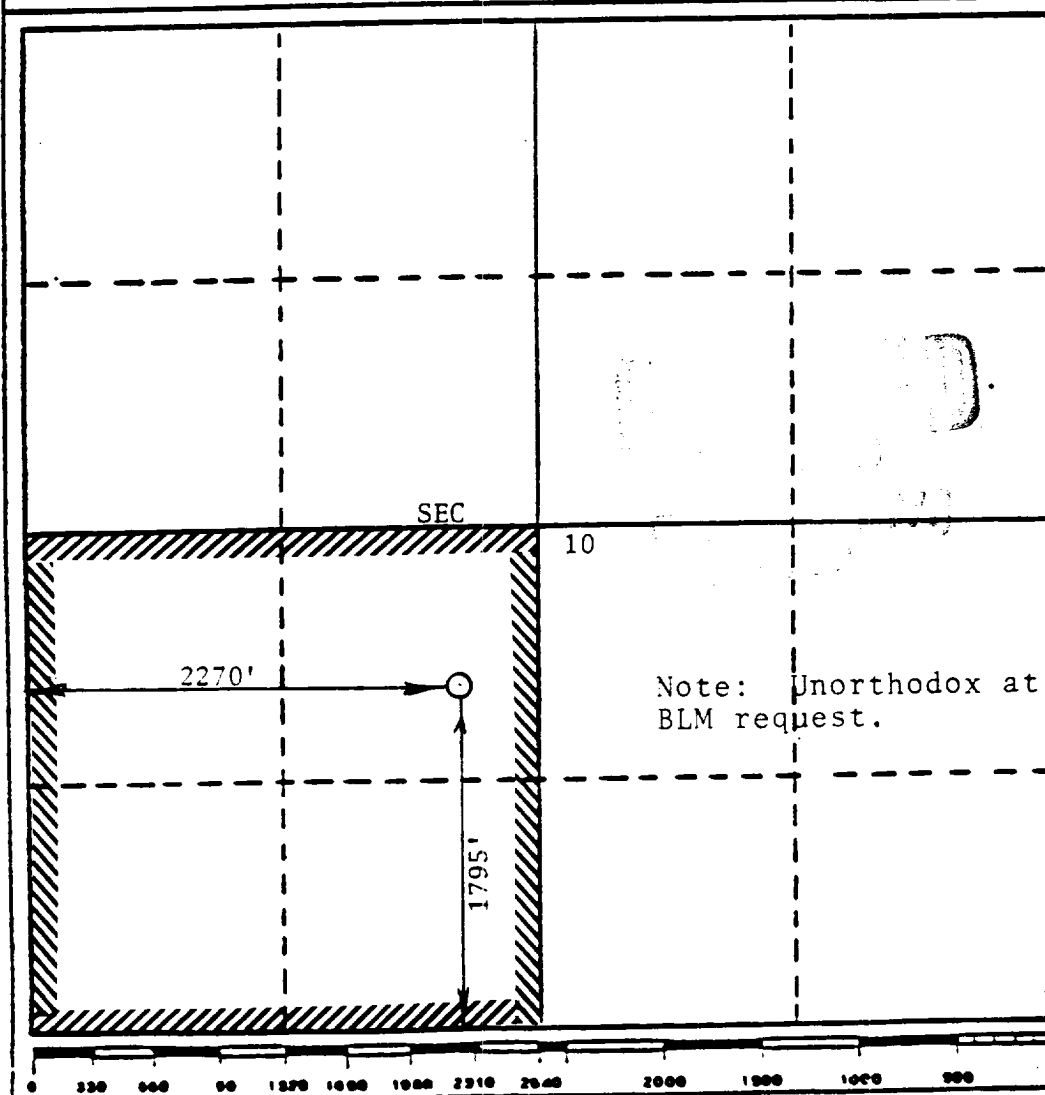
Operator EL PASO NATURAL GAS COMPANY			Lease ALLISON UNIT (SF-078459B)		Well No. 103
Unit Letter K	Section 10	Township 32-N	Range 7-W	County SAN JUAN	
Actual Footage Location of Well: 1795 feet from the SOUTH line and 2270 feet from the WEST line					
Ground Level Elev. 6864	Producing Formation Fruitland		Pool Undesignated		Dedicated Acreage: 160 Acres

1. Outline the acreage dedicated to the subject well by colored pencil or hatchure marks on the plat below.
2. If more than one lease is dedicated to the well, outline each and identify the ownership thereof (both as to working interest and royalty).
3. If more than one lease of different ownership is dedicated to the well, have the interests of all owners been consolidated by communitization, unitization, force-pooling, etc?

☒ Yes ☐ No If answer is "yes," type of consolidation unitization

If answer is "no," list the owners and tract descriptions which have actually been consolidated. (Use reverse side of this form if necessary.)

No allowable will be assigned to the well until all interests have been consolidated (by communitization, unitization, forced-pooling, or otherwise) or until a non-standard unit, eliminating such interests, has been approved by the Division.



CERTIFICATION

I hereby certify that the information contained herein is true and complete to the best of my knowledge and belief.

Name

Drilling Clerk

Position

El Paso Natural Gas

Company

Date

I hereby certify that the information shown in this plat was obtained from field notes of actual surveys made by me or under my supervision, and that the same is true and correct to the best of my knowledge and belief.

MARCH 17, 1988

Date Surveyed

ISAAC L. WEAVER

Registered Professional Engineer
and/or Land Surveyor

Certificate No.

8966

MERIDIAN OIL

April 29, 1988

Mr. William LeMay
New Mexico Oil Conservation Division
Post Office Box 2088
Santa Fe, New Mexico 87501

Dear Mr. LeMay:

This is a request for administrative approval for an unorthodox gas well location in the Undesignated Fruitland Coal Pool.

It is intended to locate the El Paso Natural Gas Co. Allison Unit #103 at 1555' from the South line and 1830' from the West line of Section 10, T-32-N, R-7-W, San Juan County, New Mexico.

Archaeological problems makes it impossible to build an orthodox location in the southwest quarter of this section.

El Paso Natural Gas Company is the operator of the Allison Unit.

Plats showing the proposed well location and the terrain in Section 10, along with an ownership plat, are attached.

Sincerely yours,



Peggy Doak

encl.

WAIVER

_____ hereby waives objection to Meridian Oil Inc.'s application for an unorthodox location for their _____ as proposed above.

By: _____

Date: _____

cc:

