

State of New Mexico
Energy, Minerals and Natural Resources Department
Oil Conservation Division

Sundry Notices and Reports on Wells

1. Type of Well GAS	API # (assigned by OCD) 30-045-27186 5. Lease Number fEE 6. State Oil&Gas Lease
2. Name of Operator MERIDIAN OIL	7. Lease Name/Unit Name Allison Unit 8. Well No. 134
3. Address & Phone No. of Operator PO Box 4289, Farmington, NM 87499 (505) 326-9700	9. Pool Name or Wildcat Basin Fruitland Coal 10. Elevation: 6521 GR
4. Location of Well, Footage, Sec., T, R, M 790'FSL, 790'FWL, Sec.8, T-32-N, R-6-W, NMPM, San Juan County	

Type of Submission

☐ Notice of Intent
☒ Subsequent Report
☐ Final Abandonment

Type of Action

<input type="checkbox"/> Abandonment	<input type="checkbox"/> Change of Plans
<input type="checkbox"/> Recompletion	<input type="checkbox"/> New Construction
<input type="checkbox"/> Plugging Back	<input type="checkbox"/> Non-Routine Fracturing
<input type="checkbox"/> Casing Repair	<input type="checkbox"/> Water Shut off
<input type="checkbox"/> Altering Casing	<input type="checkbox"/> Conversion to Injectio
<input checked="" type="checkbox"/> Other -	

13. Describe Proposed or Completed Operations

Acreage dedication changed so well will be in accordance w/spacing & pooling order for the Allison Unit Com #135.

RECEIVED
JUL 28 1994
ON. DIV.
DIST. 3

SIGNATURE

Ernie Busch

Regulatory Affairs

July 27, 1994

This space for State Use)

Approved by

ORIGINAL SIGNED BY ERNIE BUSCH

DEPUTY OIL & GAS INSPECTOR, DIST. #3
Title

Date

JUL 28 1994

District I
PO Box 1980, Hobbs, NM 88241-1980
District II
PO Drawer DD, Artesia, NM 88211-0719
District III
1000 Rio Brazos Rd., Aztec, NM 87410
District IV
PO Box 2088, Santa Fe, NM 87504-2088

State of New Mexico
Energy, Minerals & Natural Resources Department

OIL CONSERVATION DIVISION
PO Box 2088
Santa Fe, NM 87504-2088

Form C-1
Revised February 21, 19
Instructions on b:
Submit to Appropriate District Off
State Lease - 4 Cop
Fee Lease - 3 Cop

☐ AMENDED REPORT

WELL LOCATION AND ACREAGE DEDICATION PLAT

API Number	Pool Code	Pool Name
30-045-27186	71629	Basin Fruitland Coal
Property Code	Property Name	Well Number
6784	Allison Unit	134
GRID No.	Operator Name	Elevation
14538	MERIDIAN OIL INC.	6521'

10 Surface Location

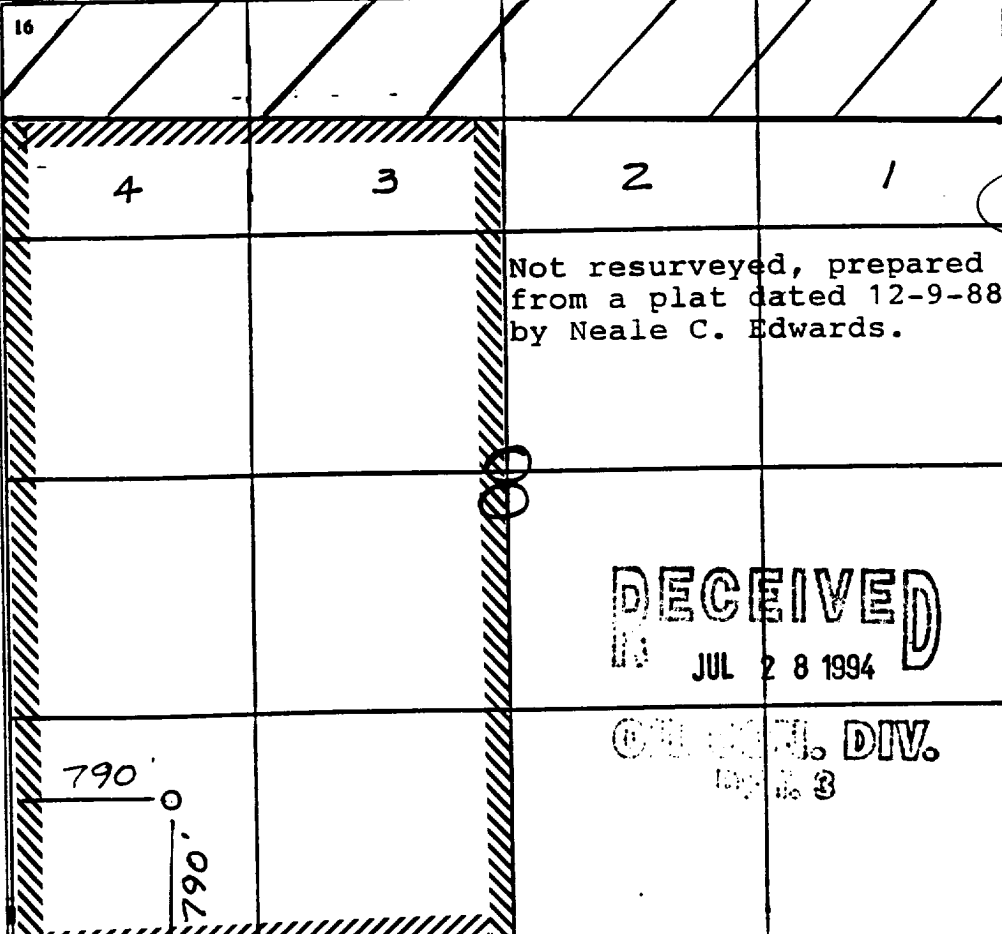


UL or lot no.	Section	Township	Range	Lot Idn	Feet from the	North/South line	Feet from the	East/West line	County
M	8	32 N	6 W		790	South	790	West	S.J.

11 Bottom Hole Location If Different From Surface

UL or lot no.	Section	Township	Range	Lot Idn	Feet from the	North/South line	Feet from the	East/West line	County

12 Dedicated Acres	13 Joint or Infill	14 Consolidation Code	15 Order No.
w/277.31			

NO ALLOWABLE WILL BE ASSIGNED TO THIS COMPLETION UNTIL ALL INTERESTS HAVE BEEN CONSOLIDATED
OR A NON-STANDARD UNIT HAS BEEN APPROVED BY THE DIVISION

16	17 OPERATOR CERTIFICATION
	<p>I hereby certify that the information contained herein is true and complete to the best of my knowledge and belief.</p> <p> Signature Peggy Bradfield Printed Name Regulatory Affairs Title 7-27-94 Date</p> <p>18 SURVEYOR CERTIFICATION</p> <p>I hereby certify that the well location shown on this plat was plotted from field notes of actual surveys made by me or under my supervision, and that the same is true and correct to the best of my knowledge and belief.</p> <p>7-24-94 Date of Survey Signature and Seal of Registered Surveyor:  6857 Certificate Number</p>