

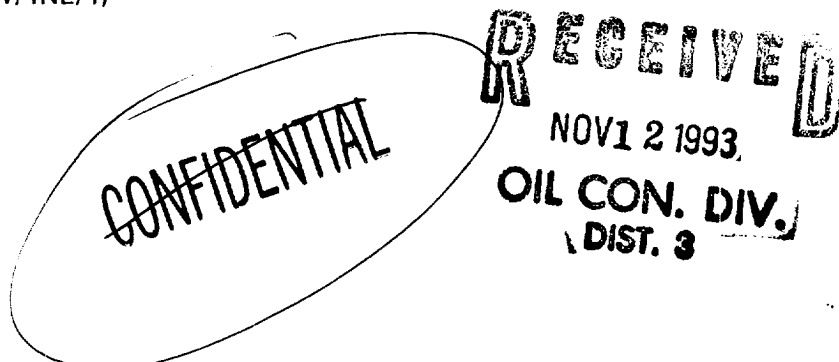
UNITED STATES
DEPARTMENT OF THE INTERIOR
BUREAU OF LAND MANAGEMENT

Form approved.
Budget Bureau No. 1004-0136
Expires: December 31, 1991

APPLICATION FOR PERMIT TO DRILL OR DEEPEN			
1a. TYPE OF WORK DRILL <input checked="" type="checkbox"/> DEEPEN <input type="checkbox"/>		5. LEASE DESIGNATION AND SERIAL NO. SF-080517	
b. TYPE OF WELL OIL WELL <input type="checkbox"/> GAS WELL <input checked="" type="checkbox"/> OTHER <input type="checkbox"/> SINGLE ZONE <input checked="" type="checkbox"/> MULTIPLE ZONE <input type="checkbox"/>		6. IF INDIAN, ALLOTTEE OR TRIBE NAME	
2. NAME OF OPERATOR Amoco Production Company 778 Julie L. Acevedo		7. UNIT AGREEMENT NAME	
3. ADDRESS AND TELEPHONE NO. P.O. Box 800, Denver, Colorado 80201		8. FARM OR LEASE NAME, WELL NO. Best Gas Com #1 14113	
4. LOCATION OF WELL (Report location clearly and in accordance with any State requirements. *) At surface 730 FNL 1585 FEL At proposed prod. zone		9. API WELL NO. 30-045-29019	
14. DISTANCE IN MILES AND DIRECTION FROM NEAREST TOWN OR POST OFFICE* 13 Miles from Aztec, N.M.		10. FIELD AND POOL, OR WILDCAT 71599 Basin Dakota	
15. DISTANCE FROM PROPOSED* LOCATION TO NEAREST PROPERTY OR LEASE LINE, FT. (Also to nearest drlg. unit line, if any)		11. SEC., T., R., M., OR B.L.K. AND SURVEY OR AREA Section 21 Township 32N Range 10W	
16. NO. OF ACRES IN LEASE 1633.690 59.64		12. COUNTY OR PARISH San Juan	
17. NO. OF ACRES ASSIGNED TO THIS WELL 319.64 312.64 E/2		13. STATE New Mexico	
18. DISTANCE FROM PROPOSED LOCATION* TO NEAREST WELL, DRILLING, COMPLETED, OR APPLIED FOR, ON THIS LEASE, FT.		20. ROTARY OR CABLE TOOLS Rotary	
19. PROPOSED DEPTH 7536' TD		22. APPROX. DATE WORK WILL START* 11-22-93	
21. ELEVATIONS (Show whether DF, RT, GR., etc.) 6244' GR			
23. PROPOSED CASING AND CEMENTING PROGRAM			
SIZE OF HOLE	GRADE, SIZE OF CASING	WEIGHT PER FOOT	SETTING DEPTH
17 1/2"	13 3/8"	61#	400'
12 1/4"	9 5/8"	36#	3410'
8 3/4"	7"	23#	7395'
		QUANTITY OF CEMENT	
		625cf CB W/2% CaCl ₂ (Cement to surface)	
		2350cf CI B (Cement to surface)	
		1032CF CL B (cement to surface)	

Notice of staking submitted on 8/2/93 as the Best Gas Com #1.

Lease Description: T32N-R10W
Sec. 21: Lot 1 (AKA NW/4NE/4)



IN ABOVE SPACE DESCRIBE PROPOSED PROGRAM: If proposal is to deepen, give data on present productive zone and proposed new productive zone. If proposal is to drill or deepen directionally, give pertinent data on subsurface locations and measured and true vertical depths. Give blowout preventer program, if any.

24. SIGNED Julie L. Acevedo TITLE Sr Staff Assistant DATE 10-22-1993

(This space for Federal or State office use)

PERMIT NO. 10/22

APPROVAL DATE

APPROVED
AS AMENDED

Application approval does not warrant or certify that the applicant holds legal or equitable title to those rights in the subject lease which would entitle the applicant to conduct operations thereon.
CONDITIONS OF APPROVAL, IF ANY:

APPROVED BY

TITLE

NMOCD

NOV 05 1993

DISTRICT MANAGER

*See Instructions On Reverse Side

Title 18 U.S.C. Section 1001, makes it a crime for any person knowingly and willfully to make to any department or agency of the United States any false, fictitious or fraudulent statements or representations as to any matter within its jurisdiction.

Submit to Appropriate
District Office
State Lease - 4 copies
Fee Lease - 3 copies

State of New Mexico
Energy, Minerals and Natural Resources Department

Form C-102
Revised 1-1-89

OIL CONSERVATION DIVISION

P.O. Box 2088
Santa Fe, New Mexico 87504-2088

DISTRICT I
P.O. Box 1980, Hobbs, NM 88240

DISTRICT II
P.O. Drawer DD, Artesia, NM 88210

DISTRICT III
1000 Rio Brazos Rd., Aztec, NM 87410

WELL LOCATION AND ACREAGE DEDICATION PLAT

All Distances must be from the outer boundaries of the section

670 EASTERN NM

Operator AMOCO PRODUCTION COMPANY			Lease Best Gas Com		Well No. #1
Unit Letter B	Section 21	Township 32 NORTH	Range 10 WEST	County SAN JUAN	
Actual Footage Location of Well: 730 feet from the NORTH line and 1585 feet from the EAST line					
Ground level Elev. 6244	Producing Formation Basin Dakota		Pool Basin Dakota		Dedicated Acreage: E2/ 379 64 Acres
<p>1. Outline the acreage dedicated to the subject well by colored pencil or hatchure marks on the plat below.</p> <p>2. If more than one lease is dedicated to the well, outline each and identify the ownership thereof (both as to working interest and royalty).</p> <p>3. If more than one lease of different ownership is dedicated to the well, have the interest of all owners been consolidated by communization, unitization, force-pooling, etc.?</p> <p><input type="checkbox"/> Yes <input type="checkbox"/> No If answer is "yes" type of consolidation _____</p> <p>If answer is "no" list the owners and tract descriptions which have actually been consolidated. (Use reverse side of this form if necessary.) _____</p> <p>No allowable will be assigned to the well until all interests have been consolidated (by communization, unitization, forced-pooling, or otherwise) or until a non-standard unit, eliminating such interest, has been approved by the Division.</p>					

OPERATOR CERTIFICATION

I hereby certify that the information contained herein is true and complete to the best of my knowledge and belief.

Signature *Julie L. Acevedo*
Printed Name **Julie L. Acevedo**
Position **Sr. Staff Assistant**
Company **Amoco Production Company**
Date **8/2/93**

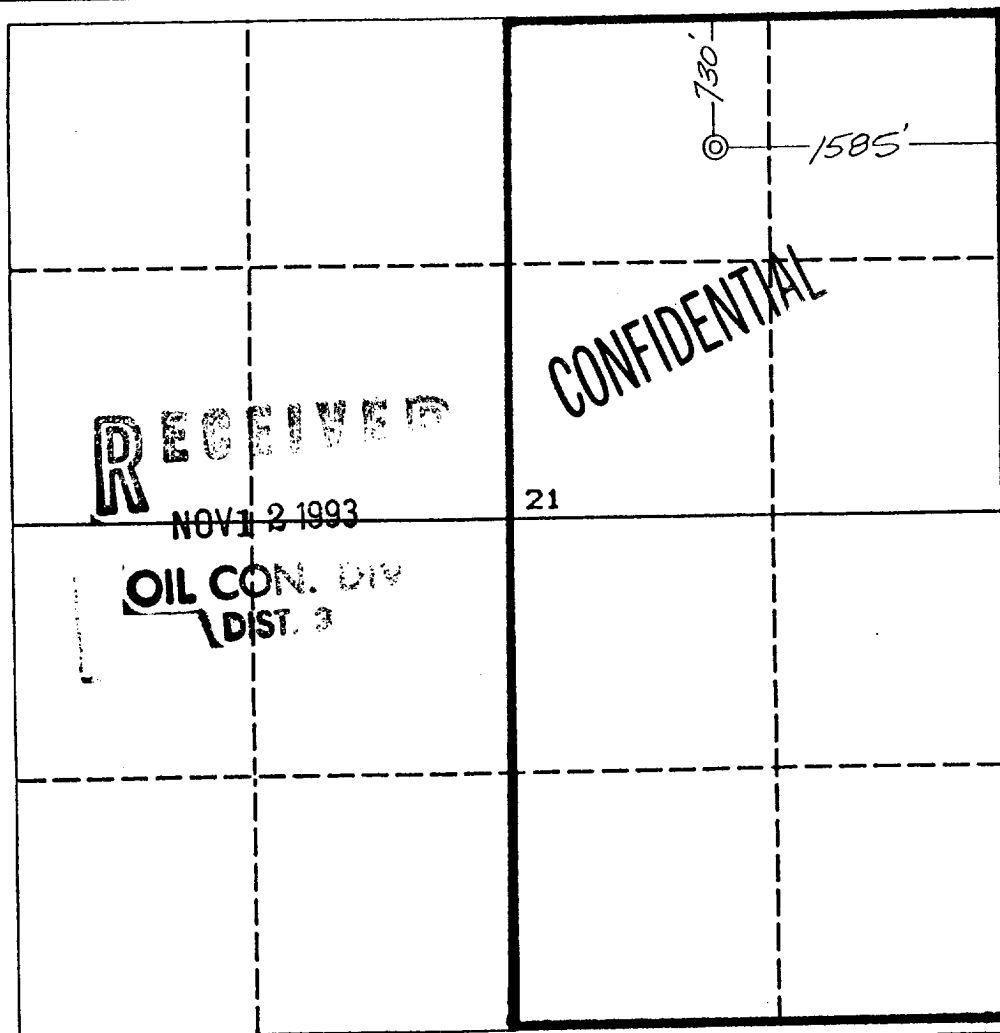
SURVEYOR CERTIFICATION

I hereby certify that the well location shown on this plat was plotted from field notes of actual surveys made by me or under my supervision, and that the same is true and correct to the best of my knowledge and belief.

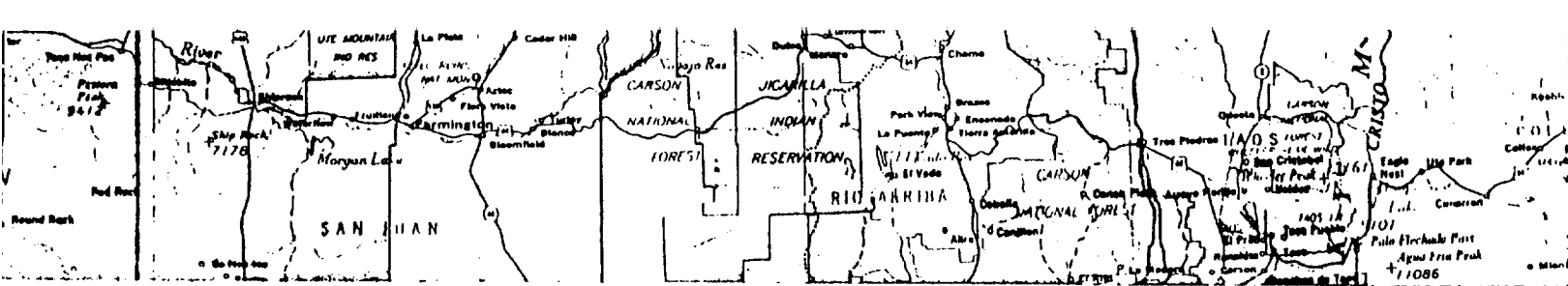
Date Surveyed
July 14, 1993

Signature & Seal of
Professional Surveyor

GARY D. VANN
7016
GARY
Certification
7016
REGISTERED PROFESSIONAL LAND SURVEYOR



0 330 660 990 1320 1650 1980 2310 2640 2000 1500 1000 500 0



REF. # 547

730' F/NL 1585' F/EL

SEC. 21, T32N, R10W, NMPM

RAIL POINT: 13.5 miles from Montrose, Co.

MUD POINT: 13 miles from Aztec, NM.

CEMENT POINT: 26 miles from Farmington, NM.

REF. # 547

