

## OIL CONSERVATION DIVISION

PO Box 2088  
Santa Fe, New Mexico 87501

## Application for Multiple Completion

RECEIVED  
SEP 13 1994OIL CON. DIV  
DIST. 3


<u>Operator</u>		<u>County</u>	<u>Date</u>
Meridian Oil Inc.		San Juan	September 11, 1994
<u>Address</u>	<u>Lease</u>	<u>Well No.</u>	
PO Box 4289, Farmington, NM 87499	San Juan 32-9 Unit	41A	
<u>Location of Well</u>	<u>Unit</u>	<u>Section</u>	<u>Township</u> <u>Range</u>
815'FSL, 1120'FEL	P	31	32N      9W

All applications for multiple completion must complete Items 1 and 2 below.

1. The following facts are submitted:
 


	<u>Upper Zone</u>	<u>Intermediate Zone</u>	<u>Lower Zone</u>
a. Name of Pool & Formation	Pictured Cliffs		Mesa Verde
b. Top and Bottom of Pay Section (perforations)	3611-3717'		5166-6224'
c. Type Production (Oil or Gas)	gas		gas
d. Method of Production (Flowing or Artificial Lift)	flowing		flowing
e. Daily Production			
<u>    </u> Actual			
<u>  x  </u> Estimated	330 mcf		819 mcf
Oil - barrels; Gas - Mcf; Water - barrels			
2. The following must be attached:
  - a. Diagrammatic sketch of the Multiple Completion, showing all casing strings, including diameters and setting depths, centralizers and/or turbolizers and location thereof, quantities used and top of cement, perforated intervals, tubing strings, including diameters and setting depth, location and type of packers and side door chokes, and such other information as may be pertinent.
  - b. Plat showing the location of all wells on applicant's lease, all offset wells on offset leases, and the names and addresses of operators of all leases offsetting applicant's lease.
  - c. Electrical log of the well or other acceptable log with tops and bottoms of producing zones and intervals of perforation indicated thereon. (If such log is not available at the time application is filed, it shall be submitted as provided by Rule 112-A.)

I hereby certify that the information above is true and complete to the best of my knowledge and belief.

Regulatory RepresentativeSeptember 11, 1994

(This space for State Use)

Approved by



Title

Date

Note: If the proposed multiple completion will result in an unorthodox well location and/or a non-standard proration unit in one or more of the producing zones, then separate application for approval of the same should be filed simultaneously with this application.

MESAVERDE



MESA VERDE

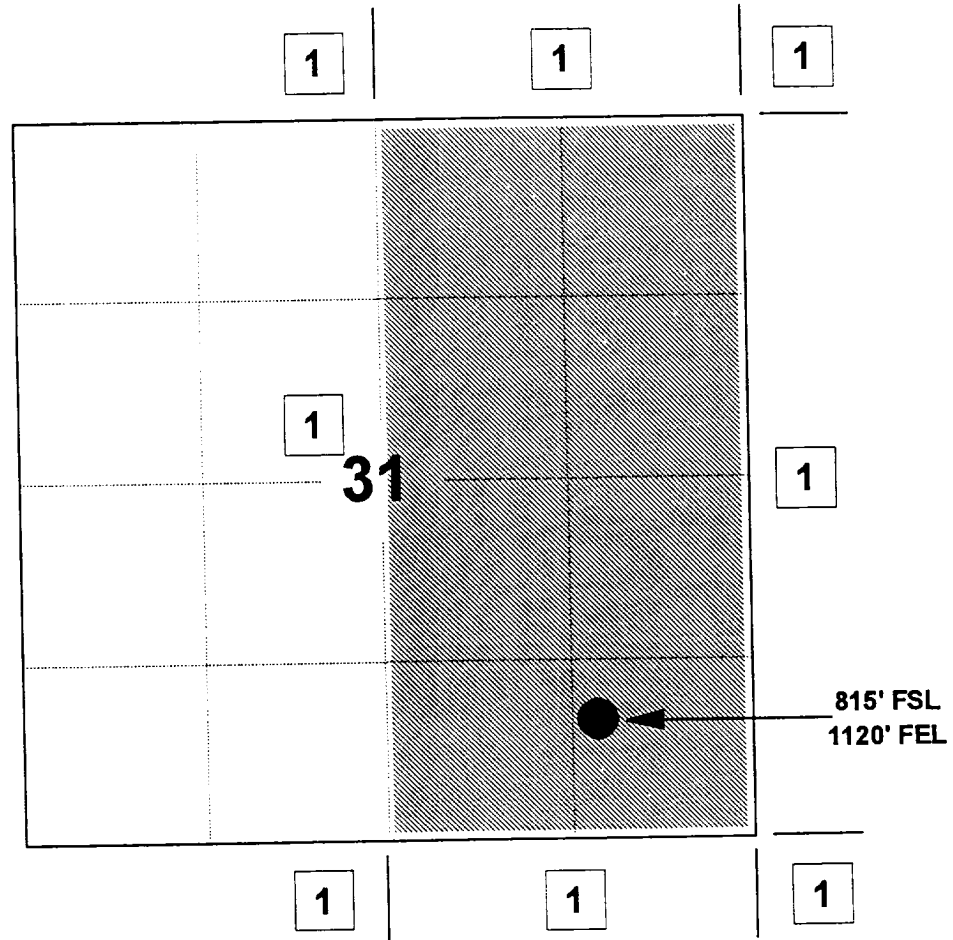
# MERIDIAN OIL INC

SAN JUAN 32-9 UNIT #41A

OFFSET OPERATOR \ OWNER PLAT

Mesaverde / Pictured Cliffs Dual Completion Well

Township 32 North, Range 9 West



1) Meridian Oil Inc

---

---

---

---

---

---

---

---

---

---

Mesaverde Formation

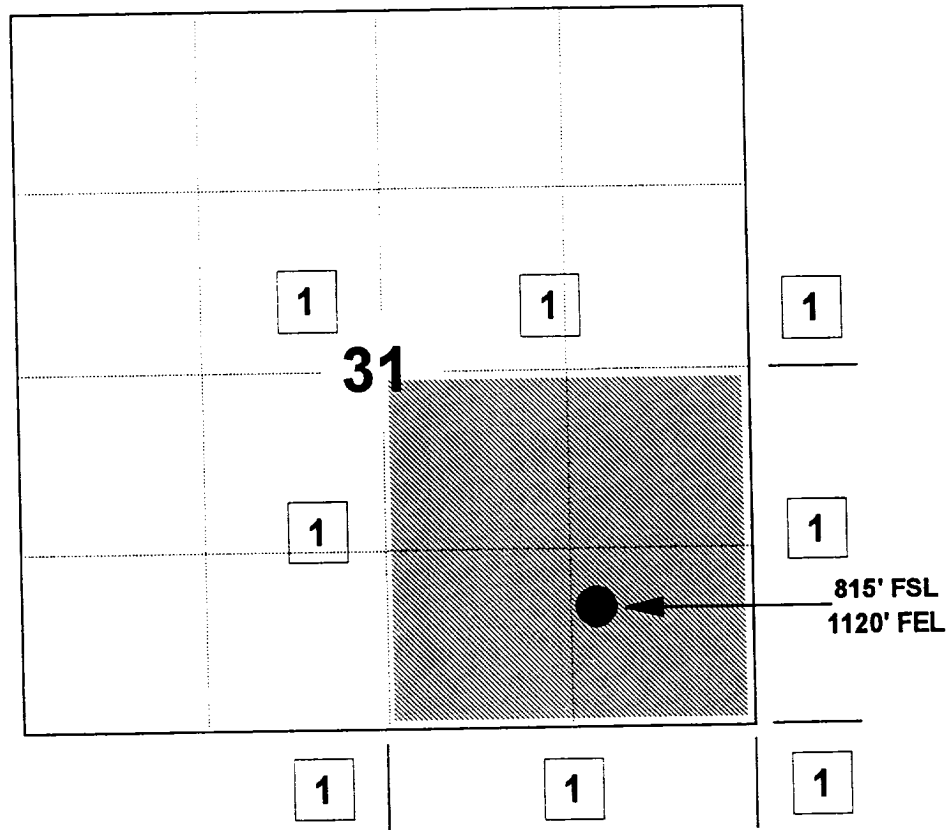
# MERIDIAN OIL INC

## SAN JUAN 32-9 UNIT #41A

### OFFSET OPERATOR \ OWNER PLAT

Mesaverde / Pictured Cliffs Dual Completion Well

Township 32 North, Range 9 West



1) Meridian Oil Inc

---

---

---

---

---

---

---

---

---

---

Pictured Cliffs Formation

# SAN JUAN 32-9 UNIT #41A

PICTURED CLIFFS/MESAVERDE DUAL

UNIT P SEC 31, T32N, R09W, SAN JUAN COUNTY, NM

