

OIL CONSERVATION DIVISION

PO Box 2088
Santa Fe, New Mexico 87501

04 SEP 14 AM 8 50

Application for Multiple Completion

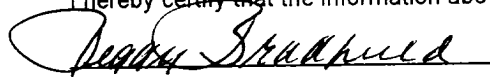
Operator	County	Date		
Meridian Oil Inc.	San Juan	September 11, 1994		
Address	Lease	Well No.		
PO Box 4289, Farmington, NM 87499	San Juan 32-9 Unit	41A		
Location of Well	Unit	Section	Township	Range
815'FSL, 1120'FEL	P	31	32N	9W

All applications for multiple completion must complete Items 1 and 2 below.

1. The following facts are submitted:

	Upper <u>Zone</u>	Intermediate <u>Zone</u>	Lower <u>Zone</u>
a. Name of Pool & Formation	Pictured Cliffs		Mesa Verde
b. Top and Bottom of Pay Section (perforations)	3611-3717'		5166-6224'
c. Type Production (Oil or Gas)	gas		gas
d. Method of Production (Flowing or Artificial Lift)	flowing		flowing
e. Daily Production			
<u> </u> Actual			
<u> x </u> Estimated	330 mcf		819 mcf
Oil - barrels; Gas - Mcf; Water - barrels			
2. The following must be attached:
 - a. Diagrammatic sketch of the Multiple Completion, showing all casing strings, including diameters and setting depths, centralizers and/or turbolizers and location thereof, quantities used and top of cement, perforated intervals, tubing strings, including diameters and setting depth, location and type of packers and side door chokes, and such other information as may be pertinent.
 - b. Plat showing the location of all wells on applicant's lease, all offset wells on offset leases, and the names and addresses of operators of all leases offsetting applicant's lease.
 - c. Electrical log of the well or other acceptable log with tops and bottoms of producing zones and intervals of perforation indicated thereon. (If such log is not available at the time application is filed, it shall be submitted as provided by Rule 112-A.)

I hereby certify that the information above is true and complete to the best of my knowledge and belief.

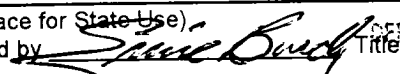


Regulatory Representative

September 11, 1994

(This space for State Use)

Approved by



Title

DEPUTY OIL & GAS INSPECTOR, DIST. #3

Date

SEP 15 1994

Note: If the proposed multiple completion will result in an unorthodox well location and/or a non-standard proration unit in one or more of the producing zones, then separate application for approval of the same should be filed simultaneously with this application.

[illegible]

MESAVERDE



MESA VERDE

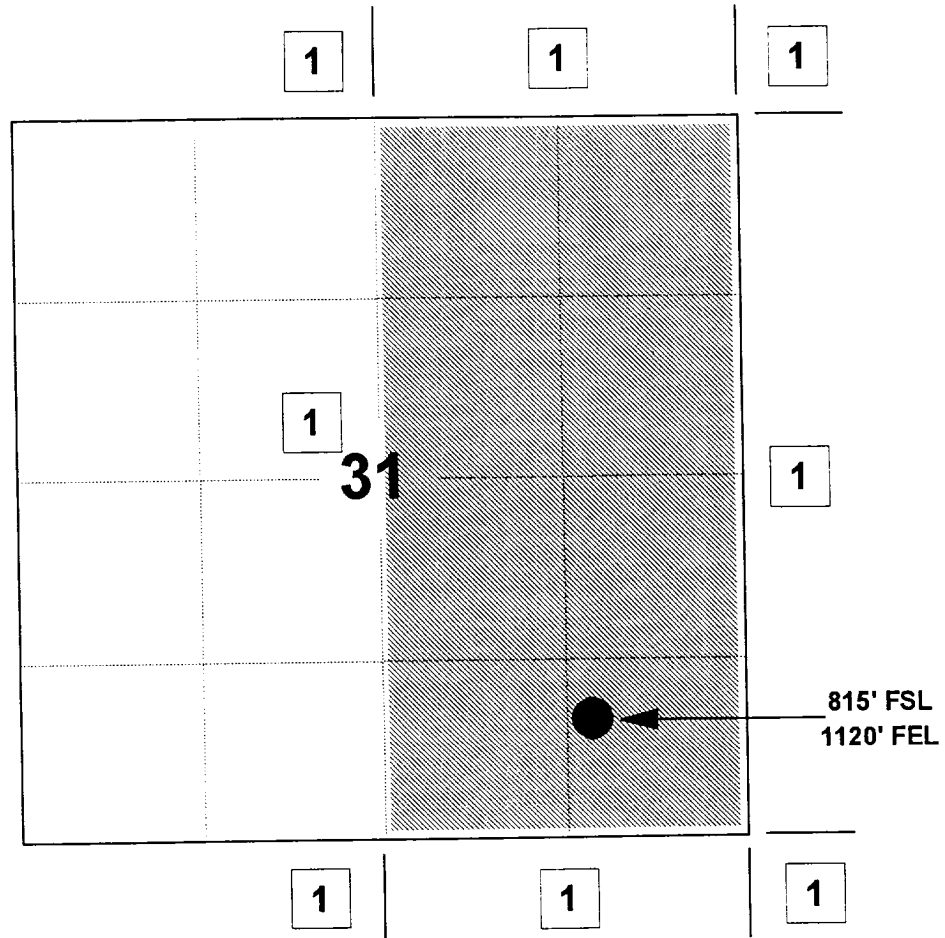
MERIDIAN OIL INC

SAN JUAN 32-9 UNIT #41A

OFFSET OPERATOR \ OWNER PLAT

Mesaverde / Pictured Cliffs Dual Completion Well

Township 32 North, Range 9 West



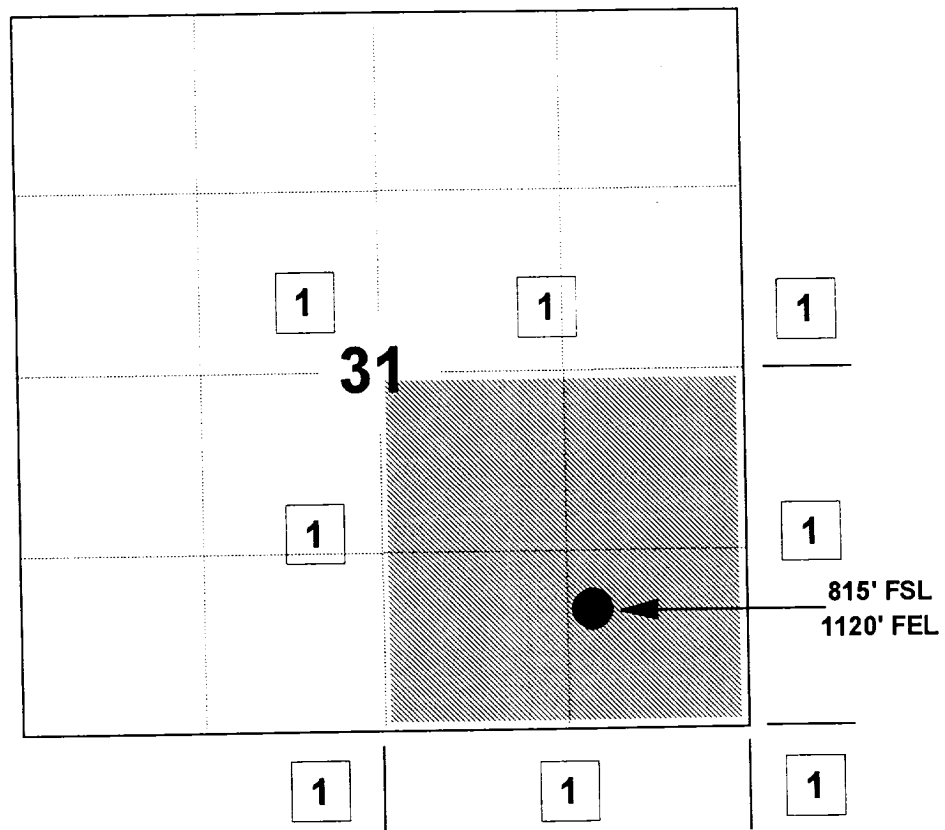
1) Meridian Oil Inc

Mesaverde Formation

MERIDIAN OIL INC
SAN JUAN 32-9 UNIT #41A
OFFSET OPERATOR \ OWNER PLAT

Mesaverde / Pictured Cliffs Dual Completion Well

Township 32 North, Range 9 West



1) Meridian Oil Inc

Pictured Cliffs Formation

SAN JUAN 32-9 UNIT #41A

PICTURED CLIFFS/MESAVERDE DUAL

UNIT P SEC 31, T32N, R09W, SAN JUAN COUNTY, NM

