

State of New Mexico
Energy, Minerals and Natural Resources Department
Oil Conservation Division

Sundry Notices and Reports on Wells

1. Type of Well
GAS

2. Name of Operator
**BURLINGTON
RESOURCES** OIL & GAS COMPANY

3. Address & Phone No. of Operator
PO Box 4289, Farmington, NM 87499 (505) 326-9700

4. Location of Well, Footage, Sec., T, R, M
1965' FSL, 330' FEL, Sec. 31, T-32-N, R-6-W, NMPM, San Juan County

API # (assigned by OCD)
30-045-29611

5. Lease Number
Fee

6. State Oil & Gas Lease #

7. Lease Name/Unit Name
Allison Unit Com

8. Well No.
62A

9. Pool Name or Wildcat
Blanco Mesaverde


10. Elevation:

Type of Submission	Type of Action
<input type="checkbox"/> Notice of Intent	<input type="checkbox"/> Abandonment
<input checked="" type="checkbox"/> Subsequent Report	<input checked="" type="checkbox"/> Change of Plans
<input type="checkbox"/> Final Abandonment	<input type="checkbox"/> Recompletion
	<input type="checkbox"/> Plugging Back
	<input type="checkbox"/> Casing Repair
	<input type="checkbox"/> Altering Casing
	<input checked="" type="checkbox"/> Other -
	<input type="checkbox"/> New Construction
	<input type="checkbox"/> Non-Routine Fracturing
	<input type="checkbox"/> Water Shut off
	<input type="checkbox"/> Conversion to Injection

13. Describe Proposed or Completed Operations

The location of the subject well has been changed from 990' FSL, 1760' FEL at the request of the New Mexico Game and Fish Department as the surface owner. A new plat (C-102) is attached.

RECEIVED
JUL 29 1998
OIL CON. DIV.
DIST. 3

SIGNATURE  Regulatory Administrator July 28, 1998
no

(This space for State Use)

Approved by _____ Original Signed by FRANK T. CHAVEZ _____ Title _____ SUPERVISOR DISTRICT # 3 _____ Date JUL 29 1998

District I
PO Box 1980, Hobbs, NM 88241-1980

District II
PO Drawer 30, Artesia, NM 88211-0719

District III
1000 Rio Brazos Rd., Aztec, NM 87410

District IV
PO Box 2088, Santa Fe, NM 87504-2088

State of New Mexico
Energy, Minerals & Natural Resources Department

OIL CONSERVATION DIVISION
PO Box 2088
Santa Fe, NM 87504-2088

Form C-102
Revised February 21, 1994
Instructions on back
Submit to Appropriate District Office
State Lease - 4 Copies
Fee Lease - 3 Copies

☐ AMENDED REPORT

WELL LOCATION AND ACREAGE DEDICATION PLAT

1 API Number 30-045-29611		2 Pool Code 72319		3 Pool Name Blanco Mesaverde	
4 Property Code 6784		5 Property Name ALLISON UNIT COM			6 Well Number 62A
7 OGRID No. 14538		8 Operator Name BURLINGTON RESOURCES OIL & GAS COMPANY			9 Elevation 6376'

10 Surface Location



UL or lot no. I	Section 31	Township 32N	Range 6W	Lot Idn	Feet from the 1965	North/South line SOUTH	Feet from the 330	East/West line EAST	County SAN JUAN
--------------------	---------------	-----------------	-------------	---------	-----------------------	---------------------------	----------------------	------------------------	--------------------

11 Bottom Hole Location If Different From Surface

UL or lot no.	Section	Township	Range	Lot Idn	Feet from the	North/South line	Feet from the	East/West line	County
---------------	---------	----------	-------	---------	---------------	------------------	---------------	----------------	--------

12 Dedicated Acres E/320	13 Joint or Infill	14 Consolidation Code	15 Order No.
-----------------------------	--------------------	-----------------------	--------------

NO ALLOWABLE WILL BE ASSIGNED TO THIS COMPLETION UNTIL ALL INTERESTS HAVE BEEN CONSOLIDATED
OR A NON-STANDARD UNIT HAS BEEN APPROVED BY THE DIVISION

16 1268.52' 1321.98' 2670.36' Revised to show amended location 5316.96' 3 1257.30' 1311.42' 1513.38' 1134.54' 4		17 OPERATOR CERTIFICATION I hereby certify that the information contained herein is true and complete to the best of my knowledge and belief  Signature Peggy Bradfield Printed Name Regulatory Administrator Title 7-28-98 Date 18 SURVEYOR CERTIFICATION I hereby certify that the well location shown on this plat was plotted from field notes of actual surveys made by me or under my supervision and that the same is true and correct to the best of my belief. JULY 23, 1998 Date of Survey Signature and Seal of Professional Surveyor  Certification Number	
--	--	--	--