



Key Energy Services, Inc.



Four Corners Division
5651 US Highway 64
P.O. Box 900
Farmington, NM 87499

Phone: 505-327-4935
Fax: 505-327-4962

30-045-31071

July 5, 2002

Cordillera Energy Partners
5802 U.S. Hwy 64
Farmington, NM 87401



Attn: Mr. Chester Deal

Rig 53

This letter is to certify that Key Energy Services, Inc., did run deviation surveys at the listed depths on the Senter 1C well in S24-T31N-R13W, in San Juan county, New Mexico.

Depth	Deviation	Depth	Deviation
576'	$\frac{3}{4}^{\circ}$	2523'	$\frac{3}{4}^{\circ}$
904'	$\frac{1}{2}^{\circ}$	3059'	$\frac{3}{4}^{\circ}$
1307'	1°	3500'	1°
1618'	$\frac{1}{2}^{\circ}$	4055'	$2\frac{3}{4}^{\circ}$
2027'	$\frac{1}{2}^{\circ}$		


Drilled from 4075' to 6730' with air hammer

To the best of my knowledge, I swear this information to be true.

Sincerely,



J.D. Griffith
Drilling contract manager


Notary Public
6/26/06

My commission expires: _____

