

(SUBMIT IN TRIPLICATE)

Indian Agency

Ute Mountain Tribal

Allottee

Lease No.

14-20-60-81

UNITED STATES
DEPARTMENT OF THE INTERIOR
GEOLOGICAL SURVEY

SUNDRY NOTICES AND REPORTS ON WELLS

NOTICE OF INTENTION TO DRILL		SUBSEQUENT REPORT OF WATER SHUT-OFF	
NOTICE OF INTENTION TO CHANGE PLANS		SUBSEQUENT REPORT OF SHOOTING OR ACIDIZING	
NOTICE OF INTENTION TO TEST WATER SHUT-OFF		SUBSEQUENT REPORT OF ALTERING CASING	
NOTICE OF INTENTION TO REDRILL OR REPAIR WELL		SUBSEQUENT REPORT OF REDRILLING OR REPAIR	
NOTICE OF INTENTION TO SHOOT OR ACIDIZE		SUBSEQUENT REPORT OF ABANDONMENT	
NOTICE OF INTENTION TO PULL OR ALTER CASING		SUPPLEMENTARY WELL HISTORY	
NOTICE OF INTENTION TO ABANDON WELL			

RECEIVED

JAN 14 1960

U. S. GEOLOGICAL SURVEY
DURANGO, COLO.

(INDICATE ABOVE BY CHECK MARK NATURE OF REPORT, NOTICE, OR OTHER DATA)

Jan. 13

1960

Well No. 8 is located 660 ft. from N line and 660 ft. from E line of sec. 31
NE NE Sec. 31 31N 14W T10N
 (1/4 Sec. and Sec. No.) (Twp.) (Range) (Meridian)
Verde-Gallup San Juan New Mexico
 (Field) (County or Subdivision) (State or Territory)

The elevation of the derrick floor above sea level is 5476 ft.

DETAILS OF WORK

(State names of and expected depths to objective sands; show sizes, weights, and lengths of proposed casings; indicate casing points, and all other important proposed work)

Drill well w/rotary tools to estimated depth of 4750;

Send Oil Frac the Gallup pay section.

Casing Program

8-5/8" O.D. - 125' w/100 sacks cement circulated to surface.
 3 1/2" O.D. - 4600' w/D.V. tool set below Point Lockhart and two stage cement
 w/50 sacks below and 125 sacks above tool.
 4 1/2" liner in open hole.


The NE NE Sec. 30 dedicated to this well.

I understand that this plan of work must receive approval in writing by the Geological Survey before operations may be commenced.

Company UTAH STATE NATURAL GAS COMPANY

Address P. O. Box 67
Fernington, New Mexico

Original Signed By John Carothers
 By Assistant District Supt.
 Title



NEW MEXICO OIL CONSERVATION COMMISSION

Well Location and Acreage Dedication Plat

Section A.

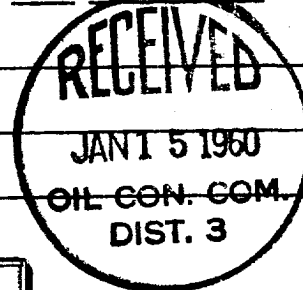
Date 1-13-60

Operator Three States Natural Gas Company Lease Tribal
Well No. 8 Unit Letter A Section 31 Township 31 North Range 14 West NMPM
Located 660 Feet From North Line, 660 Feet From East Line
County San Juan G. L. Elevation 5463 Dedicated Acreage 40 Acres
Name of Producing Formation Gallup Pool Verde-Gallup

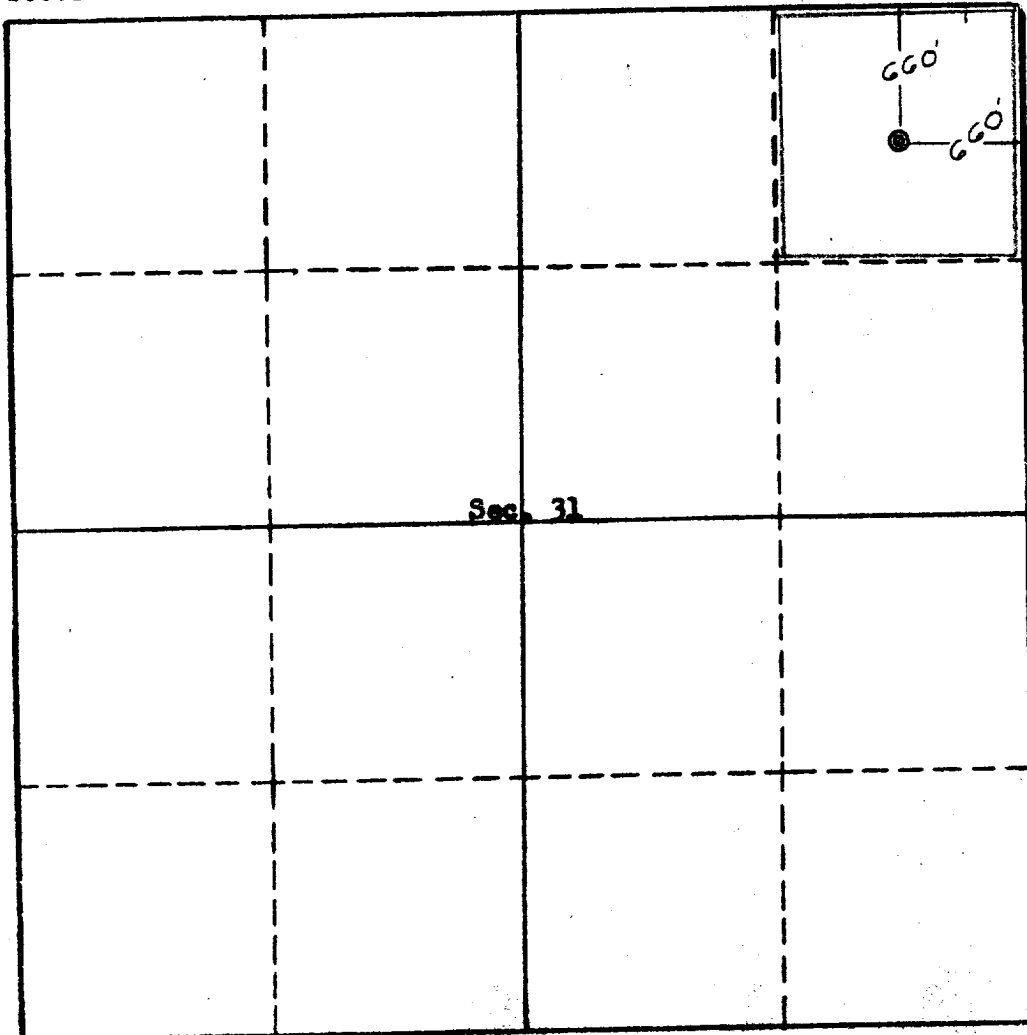
1. Is the Operator the only owner* in the dedicated acreage outlined on the plat below?
Yes X No
2. If the answer to question one is "no," have the interests of all the owners been consolidated by communitization agreement or otherwise? Yes No . If answer is "yes,"
Type of Consolidation
3. If the answer to question two is "no," list all the owners and their respective interests below:

Owner

Land Description



Section. B



This is to certify that the information in Section A above is true and complete to the best of my knowledge and belief.

Three States Nat. Gas Co.
(Operator)

John C. Smith
(Representative)
P. O. Box 67
Farmington, New Mexico
Address

This is to certify that the well location shown on the plat in Section A was located from field notes of a survey made by me or under my supervision and that the same is true to the best of my knowledge and belief.

Date Surveyed Jan. 5, 1960

Ernest V. Echobawk
Registered Land Surveyor.

Certificate No. 1545