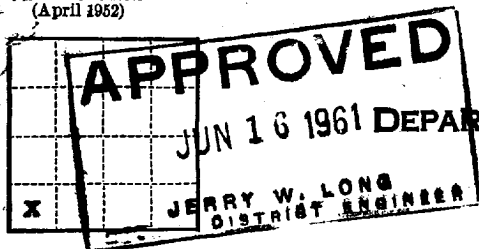


*State*  
(SUBMIT IN TRIPLICATE)

Budget Bureau No. 42-B359.4  
Approval expires 12-31-60.

Indian Agency Ute  
Mountain Tribal  
Allottee \_\_\_\_\_  
Lease No. 14 20 604 1945



UNITED STATES  
DEPARTMENT OF THE INTERIOR  
GEOLOGICAL SURVEY

SUNDRY NOTICES AND REPORTS ON WELLS

NOTICE OF INTENTION TO DRILL	<input checked="" type="checkbox"/>	SUBSEQUENT REPORT OF WATER SHUT-OFF	<input type="checkbox"/>
NOTICE OF INTENTION TO CHANGE PLANS	<input type="checkbox"/>	SUBSEQUENT REPORT OF SHOOTING OR ACIDIZING	<input type="checkbox"/>
NOTICE OF INTENTION TO TEST WATER SHUT-OFF	<input type="checkbox"/>	SUBSEQUENT REPORT OF ALTERING CASING	<input type="checkbox"/>
NOTICE OF INTENTION TO REDRILL OR REPAIR WELL	<input type="checkbox"/>	SUBSEQUENT REPORT OF REDRILLING OR REPAIR	<input type="checkbox"/>
NOTICE OF INTENTION TO SHOOT OR ACIDIZE	<input type="checkbox"/>	SUBSEQUENT REPORT OF ABANDONMENT	<input type="checkbox"/>
NOTICE OF INTENTION TO PULL OR ALTER CASING	<input type="checkbox"/>	SUPPLEMENTARY WELL HISTORY	<input type="checkbox"/>
NOTICE OF INTENTION TO ABANDON WELL	<input type="checkbox"/>		
*Non Standard Location	<input checked="" type="checkbox"/>		

(INDICATE ABOVE BY CHECK MARK NATURE OF REPORT, NOTICE, OR OTHER DATA)

Well No. 1 is located 100 ft. from S line and 510 ft. from W line of sec. 35  
SW/4 Sec. 35 32N - 16W NMPM  
(1/4 Sec. and Sec. No.) (Twp.) (Range) (Meridian)  
#1ldcoat San Juan New Mexico  
(Field) (County or Subdivision) (State or Territory)

The elevation of the derrick floor above sea level is 5815 ft.

DETAILS OF WORK

(State names of and expected depths to objective sands; show sizes, weights, and lengths of proposed casings; indicate mud logs, cementing points, and all other important proposed work)

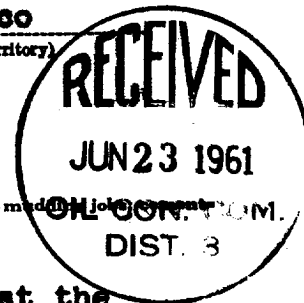
Test to approximately 2500' or a depth sufficient to test the Sanastee formation. Rotary tools, 8-5/8 surface casing set to 100' and cement with 50 sax (to surface).

\*(Approval of non-standard location received from New Mexico Conservation Commission)

I understand that this plan of work must receive approval in writing by the Geological Survey before operations may be commenced.

Company Arizona Explorations, Inc.  
Address 417 Meadows Bldg., Dallas 6, Tex.  
ARIZONA EXPLORATIONS, INC.  
By [Signature]  
Title V.P.

NSC-268



# NEW MEXICO OIL CONSERVATION COMMISSION

## Well Location and Acreage Dedication Plat

## SECTION A.

Date \_\_\_\_\_

Operator Arizona Explorations, Inc. Lease \_\_\_\_\_  
 Well No. \_\_\_\_\_ Unit Letter \_\_\_\_\_ Section 35 Township 32 North Range 16 West NMPM  
 Located 100 Feet From South Line, 510 Feet From West Line  
 County San Juan G. L. Elevation 5809 Dedicated Acreage 40 Acres  
 Name of Producing Formation \_\_\_\_\_ Pool \_\_\_\_\_

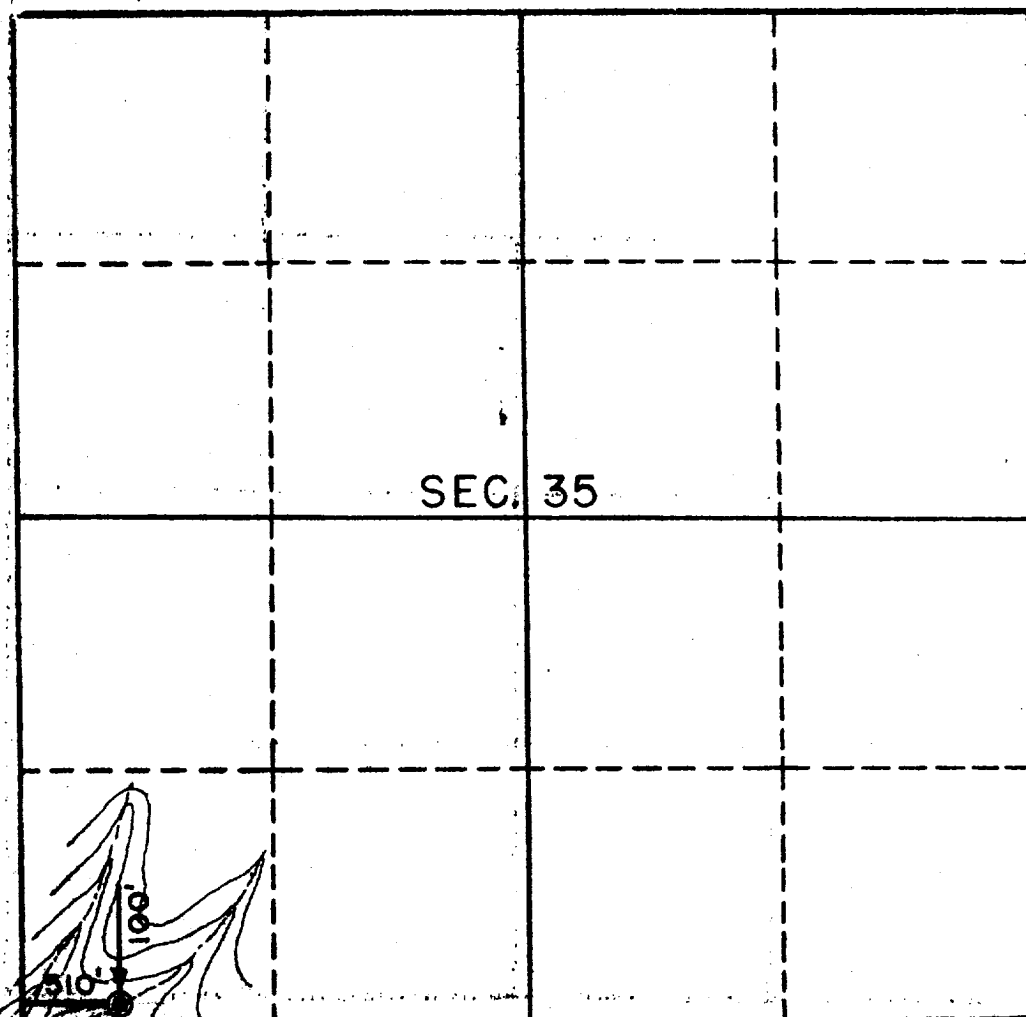
1. Is the Operator the only owner\* in the dedicated acreage outlined on the plat below? Yes \_\_\_\_\_ No \_\_\_\_\_
2. If the answer to question One is "No," have the interests of all the owners been consolidated by communitization agreement or otherwise? Yes \_\_\_\_\_ No \_\_\_\_\_. If answer is "Yes," Type of Consolidation \_\_\_\_\_
3. If the answer to question Two is "No," list all the owners and their respective interests below:

OWNER

LAND DESCRIPTION



## SECTION B.



This is to certify that the information in Section A above is true and complete to the best of my knowledge and belief.

(OPERATOR)

(REPRESENTATIVE)

(ADDRESS)

This is to certify that the information shown on the plat was plotted from a true and correct survey under my supervision and is true and correct to my knowledge and belief.

Date Surveyed May 27, 1961

**Four States Engineering Co.**  
 FARMINGTON, NEW MEXICO

*E. L. Potter*  
 REGISTERED ENGINEER OR  
 LAND SURVEYOR

Certificate No. 3084