

| | |
|---------------------------|-----|
| NUMBER OF COPIES RECEIVED | |
| DISTRIBUTION | |
| SANTA FE | |
| FILE | |
| U.S.G.S. | |
| LAND OFFICE | |
| TRANSPORTER | OIL |
| | GAS |
| PRODUCTION OFFICE | |
| OPERATOR | |

NEW MEXICO OIL CONSERVATION COMMISSION
SANTA FE, NEW MEXICO
CERTIFICATE OF COMPLIANCE AND AUTHORIZATION
TO TRANSPORT OIL AND NATURAL GAS

FORM C-110
 (Rev. 7-60)

BT

FILE THE ORIGINAL AND 4 COPIES WITH THE APPROPRIATE OFFICE


| | | | | | | | |
|---|----------------------|-------------------------|---|--|---------------------|---------------------------|--|
| Company or Operator CURTIS J. LITTLE | | | | Lease 27 NAVAJO | | Well No. 3-27-X | |
| Unit Letter 0 | Section 27 | Township 32N | Range 17W | County SAN JUAN | | | |
| Pool UNDESIGNATED | | | | Kind of Lease (State, Fed, Fee) NAVAJO TRIBAL | | | |
| If well produces oil or condensate give location of tanks | | Unit Letter 0 | Section 27 | Township 32N | Range 17W | | |
| Authorized transporter of oil <input checked="" type="checkbox"/> or condensate <input type="checkbox"/> MCWOOD CORPORATION | | | | Address (give address to which approved copy of this form is to be sent) 1205 CAMINO ORO, FARMINGTON, NEW MEXICO | | | |
| Is Gas Actually Connected? Yes <input type="checkbox"/> No <input checked="" type="checkbox"/> | | | | | | | |
| Authorized transporter of casing head gas <input type="checkbox"/> or dry gas <input type="checkbox"/> NO GAS | | Date Connected | Address (give address to which approved copy of this form is to be sent) 2929 MONTE VISTA, NE ALBUQUERQUE, NEW MEXICO | | | | |

If gas is not being sold, give reasons and also explain its present disposition:

REASON(S) FOR FILING (please check proper box)

| | |
|--|--|
| New Well <input checked="" type="checkbox"/> | Change in Ownership <input type="checkbox"/> |
| Change in Transporter (check one) | Other (explain below) |
| Oil <input type="checkbox"/> Dry Gas <input type="checkbox"/> | |
| Casing head gas <input type="checkbox"/> Condensate <input type="checkbox"/> | |

Remarks



The undersigned certifies that the Rules and Regulations of the Oil Conservation Commission have been complied with.

Executed this the **20** day of **JANUARY**, 19 **63**.

| | | |
|--|--|--|
| OIL CONSERVATION COMMISSION | | By <i>Curtis J. Little</i> |
| Approved by A. R. KENDRICK | | Title OPERATOR |
| Title PETROLEUM ENGINEER DIST. NO. 3 | | Company CURTIS J. LITTLE |
| Date JAN 23 1963 | | Address 2929 MONTE VISTA, NE ALBUQUERQUE, NEW MEXICO |

AFFIDAVIT

STATE OF NEW MEXICO)
) SS
COUNTY OF SAN JUAN)

Before me, the undersigned authority, on this day personally appeared Curtis J. Little of 2929 Monte Vista NE, Albuquerque, New Mexico, known to me to be a credible person of legal age, who after being by me first duly sworn, on oath, deposes and says:


On January 6, 1963, deviation tests were conducted by employees of Scott Brothers Drilling Company in the #3-27-X Navajo located 625' from the South line and 2000' from the East line of Section 27, T. 32 N., R. 17 W., NMPM, San Juan County, New Mexico.


Eastman Oil Well Surveying Company equipment was used as follows:

1. First survey at approximate depth of 900' below the surface indicated a drift of $1-1/2^{\circ}$ from vertical.
2. Second survey at approximately 1805' (total depth) below the surface showed a drift of less than $1/2^{\circ}$ from vertical.

The records of the above surveys are on file in the office of Curtis J. Little.

Affiant further states that he is his own agent and representative and operator of the #3-27-X Navajo well and as such is duly authorized to make this affidavit.




Curtis J. Little
Operator

SUBSCRIBED AND SWORN TO, before me, this the 25th day of January,
A. D., 1963.


Notary Public

My Commission Expires:

11-20-1964