

(SUBMIT IN TRIPLICATE)

UNITED STATES  
DEPARTMENT OF THE INTERIOR  
GEOLOGICAL SURVEY

Budget Bureau No. 42-R358.4.  
Approval expires 12-31-60.

Santa Fe

Land Office

Lease No. SF 078906

Unit Holloway

SUNDRY NOTICES AND REPORTS ON WELLS

NOTICE OF INTENTION TO DRILL.....	X	SUBSEQUENT REPORT OF WATER SHUT-OFF.....	
NOTICE OF INTENTION TO CHANGE PLANS.....		SUBSEQUENT REPORT OF SHOOTING OR ACIDIZING.....	
NOTICE OF INTENTION TO TEST WATER SHUT-OFF.....		SUBSEQUENT REPORT OF ALTERING CASING.....	
NOTICE OF INTENTION TO RE-DRILL OR REPAIR WELL.....		SUBSEQUENT REPORT OF RE-DRILLING OR REPAIR.....	
NOTICE OF INTENTION TO SHOOT OR ACIDIZE.....		SUBSEQUENT REPORT OF ABANDONMENT.....	
NOTICE OF INTENTION TO PULL OR ALTER CASING.....		SUPPLEMENTARY WELL HISTORY.....	
NOTICE OF INTENTION TO ABANDON WELL.....			

(INDICATE ABOVE BY CHECK MARK NATURE OF REPORT, NOTICE, OR OTHER DATA)

November 20, 1959

Well No. 1 is located 1850 ft. from S line and 1850 ft. from W line of sec. 21

NE/4 SW/4 Sec. 21  
(1/4 Sec. and Sec. No.)

32 North, 13 West RMPM  
(Twp.) (Range) (Meridian)

(Field)

San Juan  
(County or Subdivision)

New Mexico  
(State or Territory)


The elevation of the derrick floor above sea level is 6088 ft.

DETAILS OF WORK

(State names of and expected depths to objective sands; show sizes, weights, and lengths of proposed casings; indicate mudding jobs, cementing points, and all other important proposed work)

Dakota sand test. Estimated total depth 3800'.  
Surface casing: 100' of 13-3/8" OD 48# H 40 cemented to surface.  
Production approximately 3800' of 5-1/2" OD 15.5# J-55 cemented with 100 st.

If commercial production is indicated, the producing section will be sand-water/oil fractured.



I understand that this plan of work must receive approval in writing by the Geological Survey before operations may be commenced.


Company FRANK A. SCHULTZ

Address 823 Corrigan Tower

Dallas, Texas

By Frank A. Schultz

Title



**NEW MEXICO OIL CONSERVATION COMMISSION**  
**WELL LOCATION AND ACREAGE DEDICATION PLAT**

FORM C-128  
 Revised 5/1/57

SEE INSTRUCTIONS FOR COMPLETING THIS FORM ON THE REVERSE SIDE

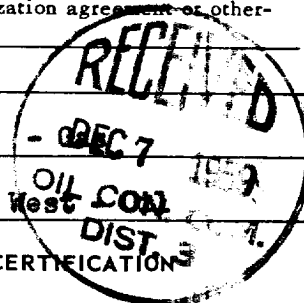
**SECTION A**

Operator <b>FRANK A. SCHULTZ</b>		Lease <b>HOLLOWAY</b>		Well No. <b>1</b>	
Unit Letter <b>K</b>	Section <b>21</b>	Township <b>32 NORTH</b>	Range <b>13 WEST</b>	County <b>SAN JUAN</b>	
Actual Footage Location of Well: <b>1850</b> feet from the <b>SOUTH</b> line and <b>1850</b> feet from the <b>WEST</b> line					
Ground Level Elev. <b>6086.0</b>	Producing Formation <b>Oil - Gallup Gas - Dakota</b>		Pool	Dedicated Acreage: <b>320 - Gas 80 - Oil</b> Acres	

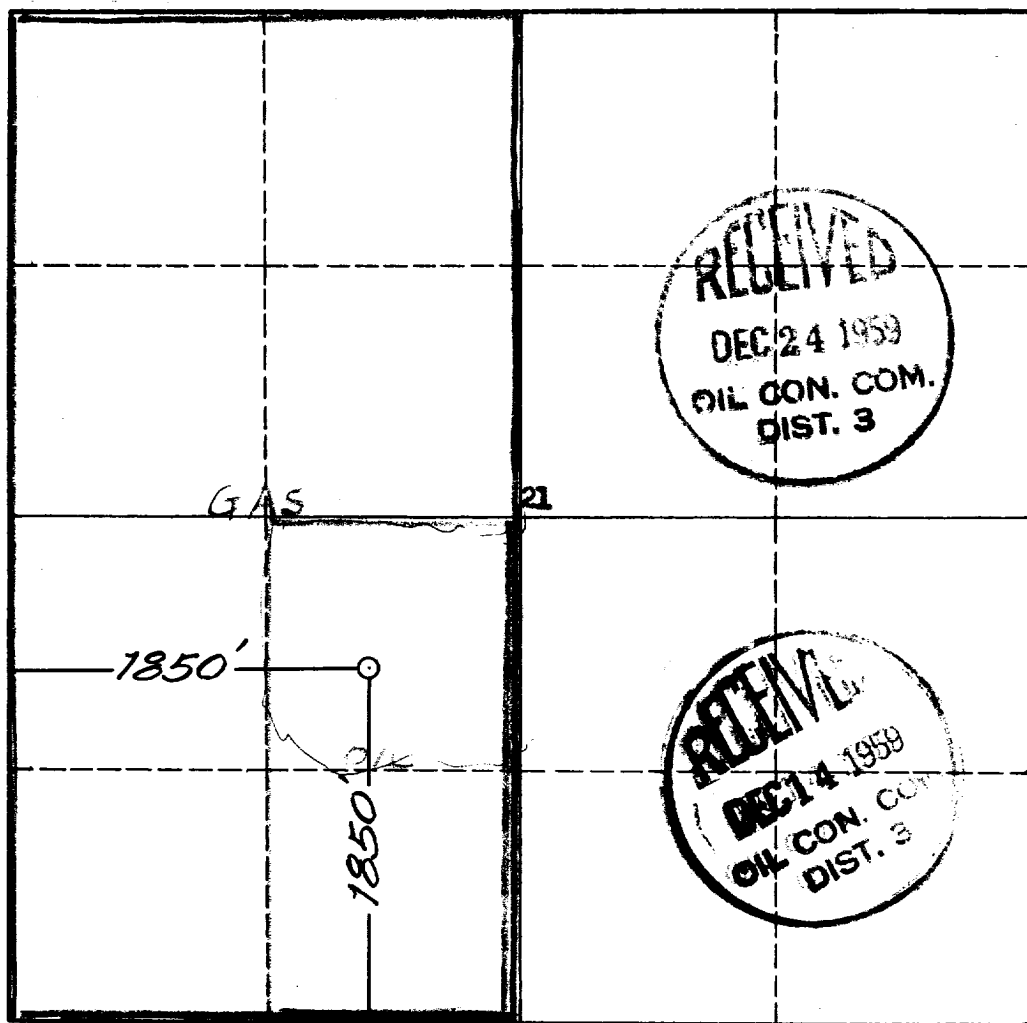
Ref: GLO plat dated 9 July 1954

1. Is the Operator the only owner in the dedicated acreage outlined on the plat below? YES ☒ NO ☐ . ("Owner" means the person who has the right to drill into and to produce from any pool and to appropriate the production either for himself or for himself and another. (65-3-29 (e) NMSA 1935 Comp.)
2. If the answer to question one is "no," have the interests of all the owners been consolidated by communitization agreement or otherwise? YES ☐ NO ☐ . If answer is "yes," Type of Consolidation \_\_\_\_\_
3. If the answer to question two is "no," list all the owners and their respective interests below:

Owner <b>Frank A. Schultz</b>	Land Description <b>W/2 Section 21-32N-13 West</b> <b>E/2 SW/4 Section 21-32N-13 West</b>
----------------------------------	---



**SECTION B**



I hereby certify that the information in SECTION A above is true and complete to the best of my knowledge and belief.

Name <i>Frank A. Schultz</i>
Position
Company <b>Frank A. Schultz</b>
Date <b>November 20, 1959</b>

I hereby certify that the well location shown on the plat in SECTION B was plotted from field notes of actual surveys made by me or under my supervision, and that the same is true and correct to the best of my knowledge and belief.

Date Surveyed <b>19 November 1959</b>
Registered Professional Engineer and/or Land Surveyor <i>James P. Leese</i> <b>James P. Leese</b>
Certificate No. <b>1463</b>

0 330 660 990 1320 1650 1980 2310 2640 2000 1500 1000 500 0

## INSTRUCTIONS FOR COMPLETION OF FORM C-128

1. Operator shall furnish and certify to the information called for in Section A.
2. Operator shall outline the dedicated acreage for *both* oil and gas wells on the plat in Section B.
3. A registered professional engineer or land surveyor registered in the State of New Mexico or approved by the Commission shall show on the plat the location of the well and certify this information in the space provided.
4. All distances shown on the plat must be from the outer boundaries of the Section.
5. If additional space is needed for listing owners and their respective interests as required in question 3 of Section A, please use space below.

FRANK A. SCHULTZ

DALLAS, TEXAS

8th Floor, Corrigan Tower

December 22, 1959

Mr. A. R. Kendrick  
Engineer,  
New Mexico Oil Conservation Commission  
Aztec, New Mexico

Dear Mr. Kendrick:

I am returning herewith the two copies of Form C-128 returned with your memo of December 18, and I have outlined the gas and oil dedicated acreage on the plat as well as completing the information under Section A.


I trust these forms are correct this time, but should there be any question, I would appreciate your contacting Mr. Neal in Farmington who will handle this matter for us.

Very truly yours,

  
Aaron L. Colvin

ALC:ngs

cc: Mr. C. Beeson Neal  
P. O. Box 728  
Farmington, New Mexico



*12/11/58*

**FRANK A. SCHULTZ**  
DALLAS, TEXAS

825 Cornigan Tower

December 11, 1958

New Mexico Oil Construction Company, Inc.  
Alamo, New Mexico

Gentlemen:

Re: 21-078900  
San Juan Co., New Mexico

I am returning the survey location and acreage indication plate attached to your letter of December 8, 1958 with the following indication.

The well, located 1/4 Sec. 21, T. 1N, R. 1E, Section 21-31N-13W, is a wildcat well being drilled primarily as an oil prospect, but permitted to 3500' or sufficient to test the top portion of the Dakota Formation.


If the well is successfully completed as an oil well, we desire to allocate the 1/2 of the 320 acres of Section 21 to the 80 acres around said well, but if completed as a Dakota gas well, we will desire to dedicate the 1/2 of Section 21 to the well. Not being certain as to the exact procedure to follow in this instance, we have not outlined either the 80 acres or the 320 acres and will appreciate your marking the plate in the proper manner.

Should you have any further question regarding this matter, I would appreciate hearing from you.

Very truly yours,

*Garrett Colvin*  
Garrett L. Colvin  
Attorney of Frank A. Schultz

alcs



# Memo

AZTEC, N.M.  
12/8/59

From

Oil Conservation Commission  
Aztec, N.M.

To

Frank A. Schultz  
823 Corrigan Tower  
Dallas, Texas

Please outline the half section to be dedicated to the well on the attached plats and return to this office.

We are holding Notice of Intention to Drill on this well until we receive the corrected plats.

Thank you.