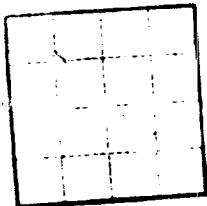


(SUBMIT IN TRIPLICATE)

Indian Agency _____
Mineral Park, Arizona
 Allotment _____
 Lease No. **14-02-403-501**



APP.
3-14-62

**UNITED STATES
 DEPARTMENT OF THE INTERIOR
 GEOLOGICAL SURVEY**

Rec'd
3-14-62

SUNDRY NOTICES AND REPORTS ON WELLS

NOTICE OF INTENTION TO DRILL	<input checked="" type="checkbox"/>	SUBSEQUENT REPORT OF WATER SHUT-OFF	
NOTICE OF INTENTION TO CHANGE PLANS		SUBSEQUENT REPORT OF SHOOTING OR ACCIDENTS	
NOTICE OF INTENTION TO TEST WATER SHUT-OFF		SUBSEQUENT REPORT OF ALTERING CASING	
NOTICE OF INTENTION TO REDRILL OR REPAIR WELL		SUBSEQUENT REPORT OF REGRILLING OR REPAIR	
NOTICE OF INTENTION TO SHOOT OR ACIDIZE		SUBSEQUENT REPORT OF ABANDONMENT	
NOTICE OF INTENTION TO PULL OR ALTER CASING		SUPPLEMENTARY WELL HISTORY	
NOTICE OF INTENTION TO ABANDON WELL			

(INDICATE ABOVE BY CHECK MARK NATURE OF REPORT, NOTICE, OR OTHER DATA)

NAVAJO TRIBAL

Well No. 3 is located 300 ft. from S line and 200 ft. from E line of sec. 14
March 12, 1962

SE 1/4 Sec. 14
 (1/4 Sec. and Sec. No.)

28N
 (Twp.)

10W
 (Range)

(Mention)

Underscripted
 (Field)

San Juan
 (County or Sub-division)

New Mexico
 (State or Territory)

The elevation of the derrick floor above sea level is _____ ft. 9947 G.L.

DETAILS OF WORK

(State manner of and expected depths to objective sands, show plans, weights, and lengths of proposed casings, bit-logs, mudlogs, etc., and all other important proposed work)

Estimated Total Depth 1,900'.


Objective Sand - Gallup - Estimated Top 1,215'.

Type of Rig - Rotary with Air.

Mud Program - Mud up to drill through objective sand.

Set 7" cas. @ 35'. Cemented to surface.

Set 4 1/2" 11.4# J-55 casing through production zone, with 60 sacks cement.



I understand that this plan of work must receive approval in writing by the Geological Survey before operations may be commenced.

Company TEXAS PACIFIC COAL AND OIL COMPANY

Address P.O. Box 2120

Fort Worth 1, Texas

By _____

Title Manager of Production

OK

NEW MEXICO OIL CONSERVATION COMMISSION

Well Location and Acreage Dedication Plat

Section A.

Date March 12, 1962

Operator TEXAS PACIFIC COAL AND OIL COMPANY Lease NAVAJO
 Well No. 2 Unit Letter 0 Section 14 Township 32 NORTH Range 18 WEST, NMPM
 Located 330 Feet From the SOUTH Line, 2310 Feet From the EAST Line
 County SAN JUAN G. L. Elevation 5347.0 Dedicated Acreage 40 Acres
 Name of Producing Formation Gallop Pool

1. Is the Operator the only owner in the dedicated acreage outlined on the plat below?
 Yes _____ No X
2. If the answer to question one is "no", have the interests of all the owners been consolidated by communitization agreement or otherwise? Yes X No _____. If answer is "yes", Type of Consolidation.
Operating Agreement

3. If the answer to question two is "no", list all the owners and their respective interests below:

Owner

Land Description

Section B.

Note: All distances must be from outer boundaries of section.

This is to certify that the information in Section A above is true and complete to the best of my knowledge and belief.

TEXAS PACIFIC COAL AND OIL CO.

(Operator)

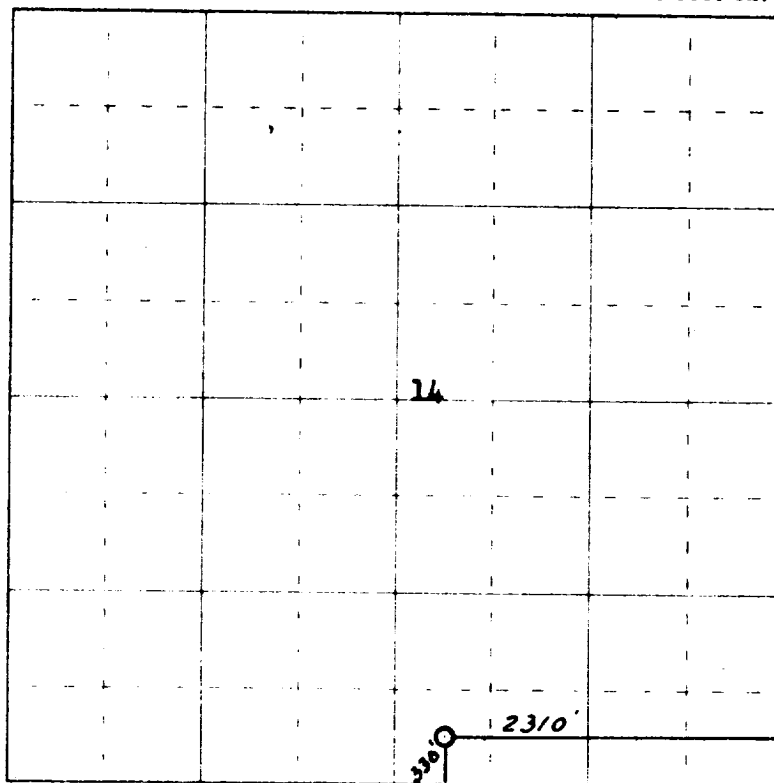
Manager of

(Representative)

Production

P.O. Box 2110, Fort Worth 1, Texas

(Address)



0 330 660 990 1320 1650 1980 2310 2640 2000 1500 1000 500 0

Scale 4 inches equal 1 mile

This is to certify that the above plat was prepared from field notes of actual surveys made by me or under my supervision and that the same are true and correct to the best of my knowledge and belief.

Date Surveyed 15 February 1962

James P. Lense
 Registered Professional Engineer and/or Land Surveyor
 James P. Lense N.M. Reg. No. 3142