


(SUBMIT IN TRIPLICATE)

UNITED STATES
DEPARTMENT OF THE INTERIOR
GEOLOGICAL SURVEY

Indian Agency _____
Navajo
Allottee Tribal
Lease No. 14-20-603-313



SUNDRY NOTICES AND REPORTS ON WELLS

NOTICE OF INTENTION TO DRILL		SUBSEQUENT REPORT OF WATER SHUT-OFF	
NOTICE OF INTENTION TO CHANGE PLANS		SUBSEQUENT REPORT OF SHOOTING OR ACIDIZING	
NOTICE OF INTENTION TO TEST WATER SHUT-OFF		SUBSEQUENT REPORT OF ALTERING CASING	
NOTICE OF INTENTION TO REDRILL OR REPAIR WELL		SUBSEQUENT REPORT OF REDRILLING OR REPAIR	
NOTICE OF INTENTION TO SHOOT OR ACIDIZE		SUBSEQUENT REPORT OF ABANDONMENT	
NOTICE OF INTENTION TO PULL OR ALTER CASING		SUPPLEMENTARY WELL HISTORY	
NOTICE OF INTENTION TO ABANDON WELL	X		

(INDICATE ABOVE BY CHECK MARK NATURE OF REPORT, NOTICE, OR OTHER DATA)

June 1, 1964

Navajo "AA"

Well No. 14 is located 2180 ft. from [S] line and 1190 ft. from [E] line of sec. 18

NE/4 SE/4 Sec. 18 (1/4 Sec. and Sec. No.) 32N (Twp.) 17W (Range) (Meridian)

Mary Rocks Gallup (Field) San Juan (County or Subdivision) New Mexico (State or Territory)



Ground Level

The elevation of the ~~subdivision~~ above sea level is 5375 ft.

DETAILS OF WORK

(State names of and expected depths to objective sands; show sizes, weights, and lengths of proposed casings; indicate mudding jobs, cementing points, and all other important proposed work)

Spudded 3-24-64, set 7", 200, J-35 surface casing at 99', cemented with 33 sacks common cement. Drilled to TD of 1491', cut core 1431-71', recovered 12' with no show, ran Gamma-Ray Density Log, found sand at 1436-62', average porosity 5%. Plan to set a 70' cement plug in bottom of hole and a 10' plug in top of hole and erect a dry-hole marker.



I understand that this plan of work must receive approval in writing by the Geological Survey before operations may be commenced.

Company Murphy Oil Corporation

Address 200 Jefferson Avenue

El Dorado

Arkansas

By L. L. Humeau

Title Prod. Supt. - Direct Operations