

Form 9-381b
(April 1952)

(SUBMIT IN TRIPLICATE)

Indian Agency Natajo

UNITED STATES
DEPARTMENT OF THE INTERIOR
GEOLOGICAL SURVEY

Allottee 14-20-603-583
Lease No. _____

10

SUNDRY NOTICES AND REPORTS ON WELLS

NOTICE OF INTENTION TO DRILL	<input checked="" type="checkbox"/>	SUBSEQUENT REPORT OF WATER SHUT-OFF	
NOTICE OF INTENTION TO CHANGE PLANS		SUBSEQUENT REPORT OF SHOOTING OR ACIDIZING	
NOTICE OF INTENTION TO TEST WATER SHUT-OFF		SUBSEQUENT REPORT OF ALTERING CASING	
NOTICE OF INTENTION TO REDRILL OR REPAIR WELL		SUBSEQUENT REPORT OF REDRILLING OR REPAIR	
NOTICE OF INTENTION TO SHOOT OR ACIDIZE		SUBSEQUENT REPORT OF ABANDONMENT	
NOTICE OF INTENTION TO PULL OR ALTER CASING		SUPPLEMENTARY WELL HISTORY	
NOTICE OF INTENTION TO ABANDON WELL			

(INDICATE ABOVE BY CHECK MARK NATURE OF REPORT, NOTICE, OR OTHER DATA)

April 21, 1964

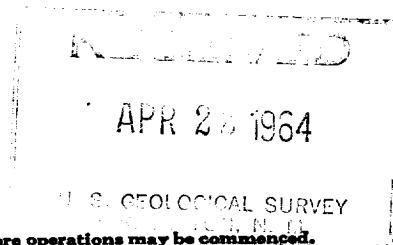

Well No. 2 is located 540 ft. from S line and 350 ft. from W line of sec. 10
SW/4 32 North-16 West N.M.P.M.
 (1/4 Sec. and Sec. No.) (Twp.) (Range) (Meridian)
Wildcat San Juan County New Mexico
 (Field) (County or Subdivision) (State or Territory)

The elevation of the ~~drill hole~~ above sea level is 5253 ft. G.L.

DETAILS OF WORK

(State names of and expected depths to objective sands; show sizes, weights, and lengths of proposed casings; indicate mudding jobs, cementing points, and all other important proposed work)

It is intended to drill a 1200' Gallup test in the following manner: Drill 9" hole to 60' and cement 7" casing to surface. Drill 6-1/2" hole to total depth with air. If commercial production is encountered, set 4-1/2" casing and fluid frac with chemicals. Put well on production.



I understand that this plan of work must receive approval in writing by the Geological Survey before operations may be commenced.

Company Harlan Drilling Company

Address P. O. Box 3348
Durango, Colorado

By John F. Mitchell
John F. Mitchell
 Title Agent

NEW MEXICO OIL CONSERVATION COMMISSION
WELL LOCATION AND ACREAGE DEDICATION PLAT

SECTION A.

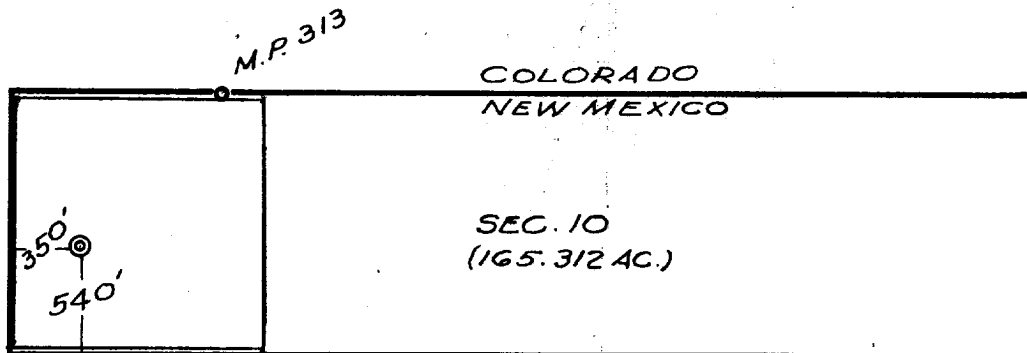
DATE April 21, 1964

OPERATOR John F. Mitchell ~~XXXXX~~ HARLAN DRILLING CO. LEASE 14-20-603-583
WELL NO. 2 UNIT LETTER M SECTION 10 TOWNSHIP 32 NORTH RANGE 18 WEST NMPM
LOCATED 540 FEET FROM SOUTH LINE, 350 FEET FROM WEST LINE
COUNTY SAN JUAN G. L. ELEVATION 5253 DEDICATED ACREAGE 40 ACRES
NAME OF PRODUCING FORMATION Gallup POOL Wildcat

1. IS THE OPERATOR THE ONLY OWNER* IN THE DEDICATED ACREAGE OUTLINED ON THE PLAT BELOW? YES ☒ NO ☐
2. IF THE ANSWER TO QUESTION ONE IS "NO," HAVE THE INTERESTS OF ALL THE OWNERS BEEN CONSOLIDATED BY COMMUNITIZATION AGREEMENT OR OTHERWISE? YES ☐ NO ☐ IF ANSWER IS "YES," TYPE OF CONSOLIDATION _____

3. IF THE ANSWER TO QUESTION TWO IS "NO," LIST ALL THE OWNERS AND THEIR RESPECTIVE INTERESTS BELOW:
- | OWNER | LAND DESCRIPTION |
|-------|------------------|
|-------|------------------|

SECTION B.



Scale, 1" = 1000'

THIS IS TO CERTIFY THAT THE INFORMATION IN SECTION A ABOVE IS TRUE AND COMPLETE TO THE BEST OF MY KNOWLEDGE AND BELIEF.

HARLAN DRILLING COMPANY

(OPERATOR)
John F. Mitchell
John F. Mitchell

(REPRESENTATIVE)
P. O. Box 3348
Durango, Colorado

(ADDRESS)

THIS IS TO CERTIFY THAT THE WELL LOCATION SHOWN ON THE PLAT IN SECTION B, WAS PLOTTED FROM FIELD NOTES OF ACTUAL SURVEYS MADE BY ME OR UNDER MY SUPERVISION AND THAT THE SAME IS TRUE AND CORRECT TO THE BEST OF MY KNOWLEDGE AND BELIEF.

DATE SURVEYED APRIL 15, 1964

FOUR STATES
ENGINEERING CO.

FARMINGTON, NEW MEXICO

Thomas H. Cochran
REGISTERED ENGINEER OR
LAND SURVEYOR

CERTIFICATE NO. 3602



