

NEW MEXICO OIL CONSERVATION COMMISSION

Santa Fe, New Mexico

NOTICE OF INTENTION TO DRILL

Notice must be given to the Oil Conservation Commission or its proper agent and approval obtained before drilling begins. If changes in the proposed plan are considered advisable, a copy of this notice showing such changes will be returned to the sender. Submit this notice in triplicate. One copy will be returned following approval. See additional instructions in Rules and Regulations of the Commission.

Dallas, Texas


May 14, 1951

OIL CONSERVATION COMMISSION,
Santa Fe, New Mexico,

Gentlemen:

You are hereby notified that it is our intention to commence the drilling of a well to be known as Southern Union Gas Company's I. W. Chamberlin well No. 1 in SE 1/4 NE 1/4

Company or Operator Lease
of Sec. 14, T. 32-N, R. 12-W, N. M. P. M., La Plata Field, San Juan County.
The well is 1650 feet (N.) (S.) of the North line and 990 feet (E.) (W.) of the East line of Section 14



AREA 640 ACRES

LOCATE WELL CORRECTLY

We propose to drill well with drilling equipment as follows:
Rotary to top of Point Lookout sand and drill in with cable tools

The status of a bond for this well in conformance with Rule 89 of the General Rules and Regulations of the Commission is as follows: Operator maintains blanket bond

We propose to use the following strings of casing and to land or cement them as indicated:

Size of Hole	Size of Casing	Weight Per Foot	New or Second Hand	Depth	Landed or Cemented	Sacks Cement
13"	9 5/8"			150' appx.	Cemented	75 sacks
8"	5-1/2"			4900'	"	200 "
2"	tubing			5000'		

If changes in the above plan become advisable we will notify you before cementing or landing casing. We estimate that the first productive oil or gas sand should occur at a depth of about 2300 feet.

Additional information:

Approved _____, 19____
except as follows:

Sincerely yours,
SOUTHERN UNION GAS COMPANY

Company or Operator


By W. J. Thompson
Chief Engineer

Position

Send communications regarding well to:

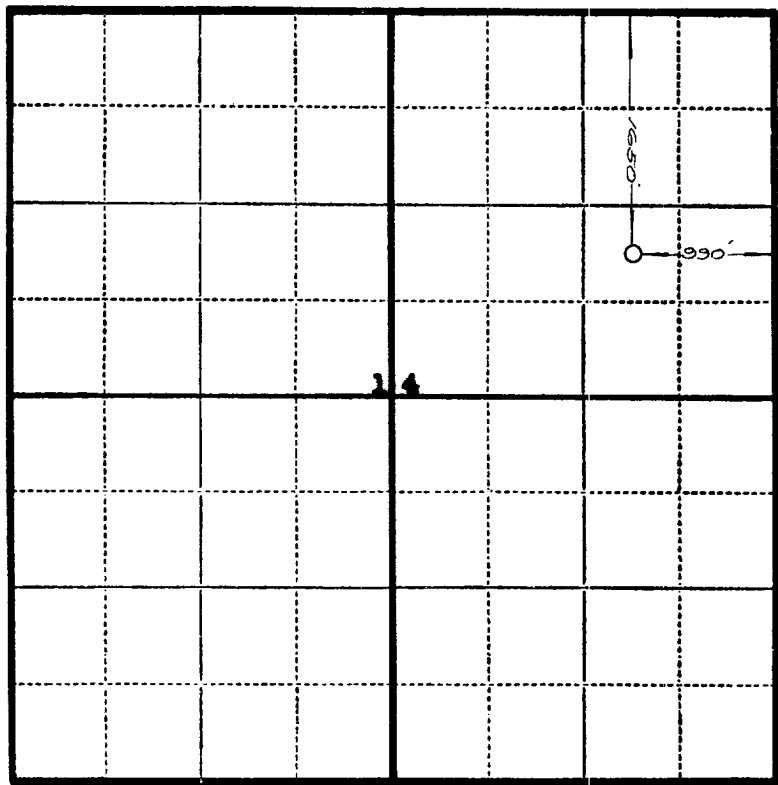
OIL CONSERVATION COMMISSION,

By Al GreerName Southern Union Gas CompanyTitle Oil and Gas Inspector Dist. #3.Address 1104 Hurt Bldg., Dallas 1, Texas



Gas

Company Southern Union Production Company
Lease J.W. Chamberlain Well No. 1
Sec. 14 T. 32 N., R. 12 W., N.M.P.M.
Location 1650' from the North line and 990' from the East line.
San Juan County **New Mexico**



N
|

Scale—4 inches equals 1 mile.

This is to certify that the above plat was prepared from field notes of actual surveys made by me or under my supervision and that the same are true and correct to the best of my knowledge and belief.

Charles J. Finklea

Seal: Registered Professional **Charles J. Finklea**
Engineer and Land Surveyor. **N. Mex. Reg. No. 1302**

Surveyed May 1, 19 51