

UNITED STATES
DEPARTMENT OF THE INTERIOR
GEOLOGICAL SURVEY

30-045-20570

5. LEASE DESIGNATION AND SERIAL NO.

14-20-604-5546

6. IF INDIAN, ALLOTTEE OR TRIBE NAME

7. UNIT AGREEMENT NAME

8. FARM OR LEASE NAME

Middle Canyon

9. WELL NO.

#2

10. FIELD AND POOL, OR WILDCAT

Undesignated Dakota

11. SEC., T., R., M., OR B.M.
AND SURVEY OR AREA

Section 14-32N-15W

12. COUNTY OR PARISH 13. STATE

San Juan

New Mexico

17. NO. OF ACRES ASSIGNED
TO THIS WELL

40 Acres

20. ROTARY OR CABLE TOOLS

Rotary

22. APPROX. DATE WORK WILL START*

1a. TYPE OF WORK

DRILL ☒

DEEPEN ☐

PLUG BACK ☐

b. TYPE OF WELL

OIL
WELL ☒

GAS
WELL ☐

OTHER

SINGLE
ZONE ☐

MULTIPLE
ZONE ☐

2. NAME OF OPERATOR

Astee Oil & Gas Company

3. ADDRESS OF OPERATOR

Drawer 570, Farmington, New Mexico

4. LOCATION OF WELL (Report location clearly and in accordance with any State requirements.)*
At surface

1830 FSL & 660 FEL, Section 14-32N-15W

At proposed prod. zone

14. DISTANCE IN MILES AND DIRECTION FROM NEAREST TOWN OR POST OFFICE*

16. DISTANCE FROM PROPOSED*

LOCATION TO NEAREST
PROPERTY OR LEASE LINE, FT.
(Also to nearest drlg. unit line, if any)

16. NO. OF ACRES IN LEASE

17. NO. OF ACRES ASSIGNED
TO THIS WELL

18. DISTANCE FROM PROPOSED LOCATION*
TO NEAREST WELL, DRILLING, COMPLETED,
OR APPLIED FOR, ON THIS LEASE, FT.

19. PROPOSED DEPTH

4000'

21. ELEVATIONS (Show whether DF, RT, GR, etc.)

6652 Gr

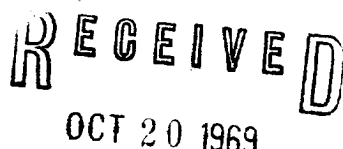
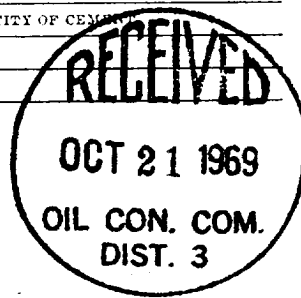
23.

PROPOSED CASING AND CEMENTING PROGRAM

SIZE OF HOLE	SIZE OF CASING	WEIGHT PER FOOT	SETTING DEPTH	QUANTITY OF CEMENT
15"	9-5/8"	24#	150'	150 ss
7-7/8"	4-1/2"	9.5#	4000'	300 ss

Propose To:

Drill 15" hole to 150', set 9-5/8 surface cmt w/150 ss
Drill 7-7/8" hole to 4000', set 4 1/2 pipe at TD cmt w/300 ss
Run Induction Electric Log
Perforate and frac Dakota
Complete



U. S. GEOLOGICAL SURVEY
DURANGO, COLO.

Proration Unit: NE SE - Section 14-32N-15W, 40 Acres

1. ABOVE SPACE DESCRIBE PROPOSED PROGRAM: If proposal is to deepen or plug back, give data on present productive zone and proposed new productive zone. If proposal is to drill or deepen directionally, give pertinent data on subsurface locations and measured and true vertical depths. Give blowout control program, if any.

SIGNED

TITLE

District Superintendent

DATE October 17, 1969

(This space for Federal or State office use)

PERMIT NO.

APPROVAL DATE

APPROVED BY

TITLE

DATE

CONDITIONS OF APPROVAL, IF ANY:

*See Instructions On Reverse Side

Corrected
Copy

NEW MEXICO OIL CONSERVATION COMMISSION
WELL LOCATION AND ACREAGE DEDICATION PLAT

Form C-102
Supersedes C-128
Effective 1-1-65

All distances must be from the outer boundaries of the Section.

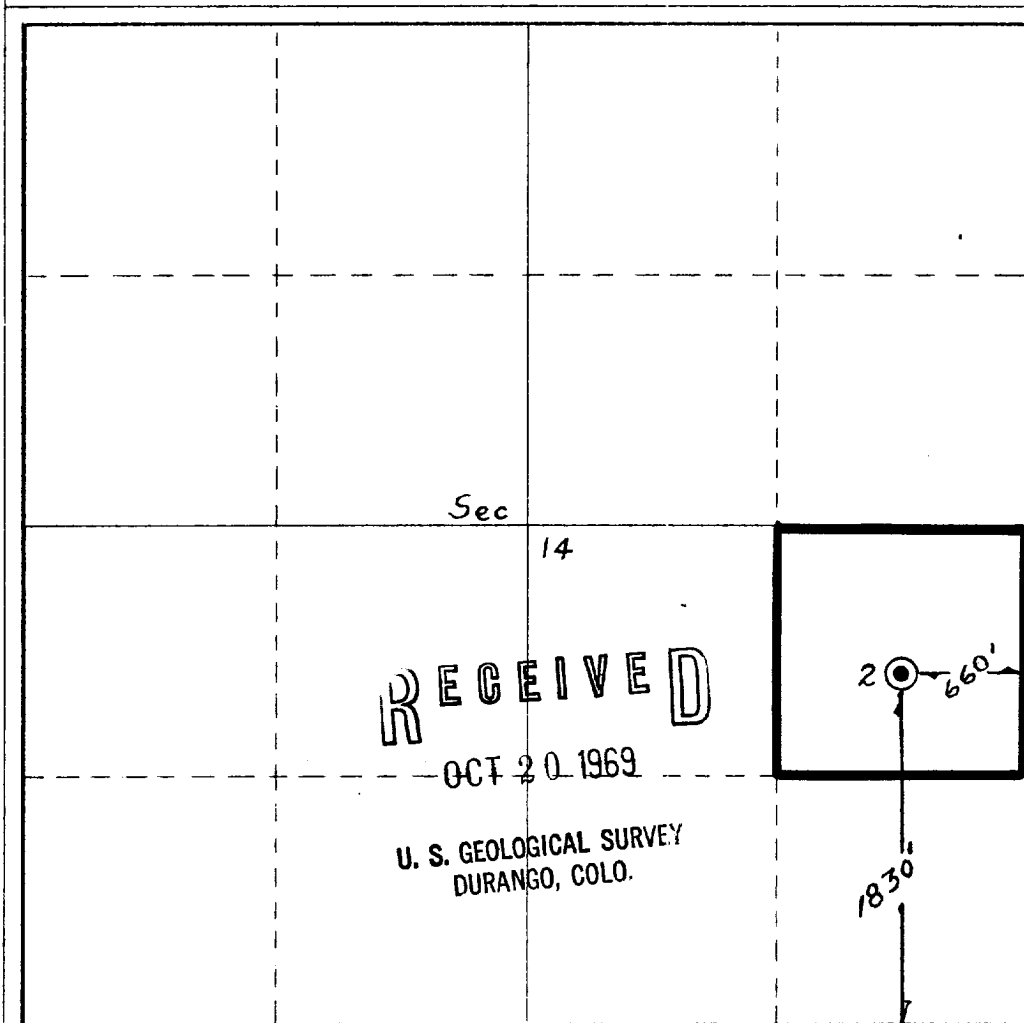
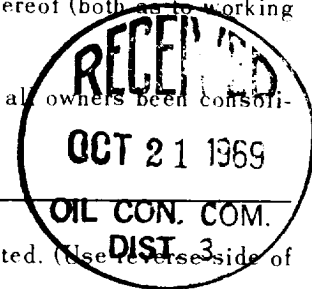
Operator Astec Oil & Gas Company			Lease Middle Canyon		Well No. 2
Unit Letter I	Section 14	Township 32N	Range 15W	County San Juan	
Actual Footage Location of Well: 1830 feet from the South line and 660 feet from the East line					
Ground Level Elev. 6689 ungraded		Producing Formation Dakota		Pool Middle Canyon	Dedicated Acreage: 40 Acres

1. Outline the acreage dedicated to the subject well by colored pencil or hatchure marks on the plat below.
2. If more than one lease is dedicated to the well, outline each and identify the ownership thereof (both as to working interest and royalty).
3. If more than one lease of different ownership is dedicated to the well, have the interests of all owners been consolidated by communitization, unitization, force-pooling, etc?

☐ Yes ☐ No If answer is "yes," type of consolidation _____

If answer is "no," list the owners and tract descriptions which have actually been consolidated. (Use reverse side of this form if necessary.) _____

No allowable will be assigned to the well until all interests have been consolidated (by communitization, unitization, forced-pooling, or otherwise) or until a non-standard unit, eliminating such interests, has been approved by the Commission.



CERTIFICATION

I hereby certify that the information contained herein is true and complete to the best of my knowledge and belief.

Name
Joe C. Salter
District Superintendent

Position
Astec Oil & Gas Company

Company
October 17, 1969

Date

I hereby certify that the well location shown on this plat was plotted from field notes of actual surveys made by me or under my supervision, and that the same is true and correct to the best of my knowledge and belief.

Date Surveyed
October 16, 1969

Registered Professional Engineer
and/or Land Surveyor
Fred B. Barr Jr.

Certificate No.

