

OIL CONSERVATION COMMISSION

P. O. BOX 2088

SANTA FE, NEW MEXICO 87501

May 4, 1970



Dugan Production Corporation
709 Bloomfield Road
Farmington, New Mexico

Attention: Mr. Thomas A. Dugan

Administrative Order NSL-460

Gentlemen:

Reference is made to your application in behalf of AAA Fishing Tool Co., Inc., for approval of an unorthodox well location for the Navajo "B" Well No. 3 to be located 1150 feet from the North line and 1480 feet from the East line of Section 15, Township 32 North, Range 18 West, NMPM, Mesa-Gallup Pool, San Juan County, New Mexico.

By authority granted me under the provisions of Rule 104 F of the Commission Rules and Regulations, the above-described unorthodox well location is hereby approved.

Very truly yours,

A. L. PORTER, Jr.
Secretary-Director

ALP/GMH/esr

cc: Oil Conservation Commission - Aztec
Oil & Gas Engineering Committee - Hobbs
United States Geological Survey - Farmington

COPY
Unit B

OIL CONSERVATION COMMISSION

P. O. BOX 2088

SANTA FE, NEW MEXICO 87501

MAY 1, 1970



Oil Conservation Commission
1000 Lincoln Road
Santa Fe, New Mexico

Attention: Mr. Thomas J. Porter

Administrative Order NSL-460

Rebulet:

Reference is made to your application in behalf of the Harding Pool Co., Inc., for approval of an underground well location for the "B" well No. 2 to be located 1150 feet from the North line and 1450 feet from the East line of Section 15, Township 32 North, Range 18 West, NMRM, Mesa-Gallup Pool, San Juan County, New Mexico.

The authority granted me under the provisions of Article 1 of the Conservation Rules and Regulations, the above-described underground well location is hereby approved.

Very truly yours,

THOMAS J. PORTER, Jr.
Secretary-Treasurer

ALB/AMM/ear

Oil Conservation Commission - 1200
Oil & Gas Engineering Committee - Hobbs
United States Geological Survey - Fairlington

POST OFFICE BOX 234
Zip Code 87401

DUGAN PRODUCTION CORP.

THOMAS A. DUGAN, President

709 BLOOMFIELD RD.
FARMINGTON, NEW MEXICO

March 18, 1970

TELEPHONE: 325-9184 Office
325-5694 Home

Area Code 505

Mr. A. L. Porter
Oil Conservation Commission
Box 2088
Santa Fe, New Mexico 87501

Dear Mr. Porter:

AAA Fishing Tool Co., Inc. is requesting administrative approval to drill an unorthodox location located 1480' fnl and 1150' fnl, Sec. 15, T 32 N, R 18 W, San Juan County, New Mexico. The proposed well will test the Gallup formation at a depth of 1300'. The location of the well is 170' from the south line and 160' from the east line of the proration unit boundary.

It is necessary to locate the proposed well at this point because of topography and the inaccessibility of a high mesa to the north of this location, as indicated by the enclosed plat.

AAA Fishing Tool Co., Inc. is the owner of the E/2 NE/4 Sec. 15, T 32 N, R 18 W which is being crowded by this unorthodox location.

Sincerely,

Original signed by T. A. Dugan

Thomas A. Dugan

sc

Enc.

2 OCC Santa Fe
1 OCC Aztec ✓
2 USGS
1 AAA



000000 4012 000 0000000000
 000000 0000 0000
 000 0000 0000

THEODORE J. MAGUIRE, JR.

651 2000 0000 0000

[illegible][illegible][illegible][illegible]

100

1. 2000 年 12 月 31 日
 2. 2001 年 1 月 1 日
 3. 2001 年 1 月 2 日
 4. 2001 年 1 月 3 日



NEW MEXICO OIL CONSERVATION COMMISSION
WELL LOCATION AND ACREAGE DEDICATION PLAT

Form C-102
Supersedes C-128
Effective 1-1-65

All distances must be from the outer boundaries of the Section.

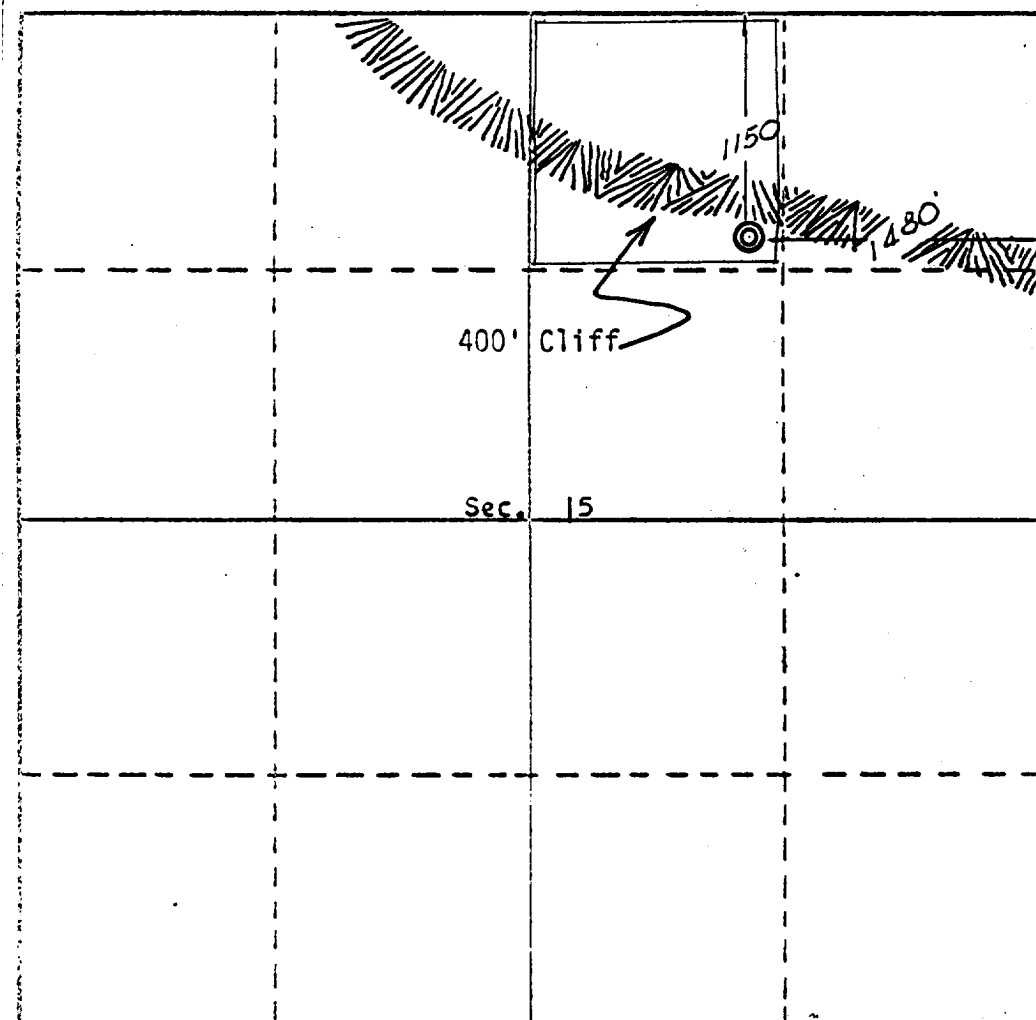

Operator AAA FISHING TOOL, INC.		Lease Navajo "B"		Well No. 3	
Unit Letter B	Section 15	Township 32 North	Range 18 West	County San Juan	
Actual Footage Location of Well: 1150 feet from the North line and 1480 feet from the East line					
Ground Level Elev: 5318	Producing Formation Gallup		Pool Mesa	Dedicated Acreage: 40 Acres	

1. Outline the acreage dedicated to the subject well by colored pencil or hatchure marks on the plat below.
2. If more than one lease is dedicated to the well, outline each and identify the ownership thereof (both as to working interest and royalty).
3. If more than one lease of different ownership is dedicated to the well, have the interests of all owners been consolidated by communitization, unitization, force-pooling, etc?

☐ Yes ☐ No If answer is "yes," type of consolidation _____

If answer is "no," list the owners and tract descriptions which have actually been consolidated. (Use reverse side of this form if necessary.) _____

No allowable will be assigned to the well until all interests have been consolidated (by communitization, unitization, forced-pooling, or otherwise) or until a non-standard unit, eliminating such interests, has been approved by the Commission.



CERTIFICATION

I hereby certify that the information contained herein is true and complete to the best of my knowledge and belief.

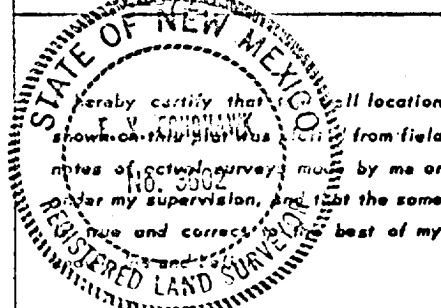
Thomas A. Dugan
Name

Thomas A. Dugan

Position
Engineer

Company
AAA Fishing Tool Co., Inc.

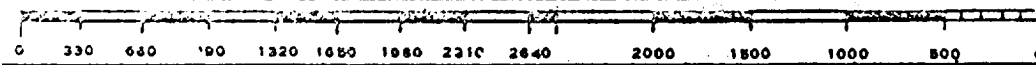
Date
3/13/70



Date Surveyed
March 13, 1970

Registered Professional Engineer
and/or Land Surveyor

Ed. Earl Link
Certificate No.
3602



March 20

Emery -

Please verify topography.

Thanks,


George

OIL CONSERVATION COMMISSION

P. O. BOX 2088

SANTA FE, NEW MEXICO 87501

March 20, 1970



Mr. Thomas A. Dugan
Dugan Production Corporation
709 Bloomfield Road
Farmington, New Mexico

Re: Application of AAA Fishing Tool Co., Inc.,
for administrative approval for unorthodox
location 1150' FNL and 1480' FEL, Section
15, Township 32 North, Range 18 West, Mesa-
Gallup Pool, San Juan County, New Mexico

Dear Mr. Dugan:

Rule 104 F of the Commission Rules and Regulations
requires that all operators of units offsetting the unit
for which the unorthodox location is sought be notified
of the application by certified or registered mail.

Please submit a plat indicating the ownership of
all units offsetting the proposed unit, both directly
and diagonally, and a statement that all such owners
have been notified.

Very truly yours,

GEORGE M. HATCH
Attorney

GMH/esr

cc: Oil Conservation Commission
1000 Rio Brazos Road
Aztec, New Mexico

C
O
P
Y

OIL CONSERVATION COMMISSION

P. O. BOX 2088

SANTA FE, NEW MEXICO 87501



MARCH 20, 1964

Mr. Thomas A. Fugate
Fugate Production Corporation
1000 Richmond Road
Tucuman, New Mexico

Re: Application of Ana Fishing Tool Co., Inc.,
for administrative approval for unorthodox
location 1111' line and 1440' line, Section
15, Township 33 North, Range 18 West, Mesa-
Quip Tool, San Juan County, New Mexico

Dear Mr. Fugate:

Rule 104 F of the Commission Rules and Regulations
requires that all operators of units classifying the unit
for which the unorthodox location is sought be notified
of the application by certified or registered mail.

Please submit a list indicating the ownership of
all units classifying the proposed unit, both directly
and diagonally, and a statement that all such owners
have been notified.

Very truly yours,

GEORGE M. WATSON
Attorney

OWH/ear

Oil Conservation Commission
1000 Rio Brazos Road
Altec, New Mexico

OIL CONSERVATION COMMISSION
~~427~~ 3 DISTRICT

OIL CONSERVATION COMMISSION
BOX 2088
SANTA FE, NEW MEXICO

DATE 8-10-70

Re: Proposed NSP _____

Proposed NWI _____

Proposed NSL ✓

Proposed NFO _____

Proposed MC _____

Gentlemen:

I have examined the application dated 3-20-70
for the AAA Fishing Tool Ju 1150/W 1480/E Sec 15 - T 32N R 18 W
Operator Lease and Well No. S-T-R

and my recommendations are as follows:

Topography Var. Fied - approve.

Yours very truly,

Emory C. Allen

POST OFFICE BOX 234
Zip Code 87401

DUGAN PRODUCTION CORP.

THOMAS A. DUGAN, President

709 BLOOMFIELD RD.
FARMINGTON, NEW MEXICO

April 9, 1970

TELEPHONE: 325-9184 Office
325-5694 Home

Area Code 505



Mr. George M. Hatch
Oil Conservation Commission
P. O. Box 2088
Santa Fe, New Mexico 87501

Re: AAA Fishing Tool Co. Inc.
Application for approval of unorthodox
location 1150' fnl and 1480' fel, Sec. 15,
T. 32 N, R 18 W, San Juan County, N. M.

Dear Mr. Hatch:

As requested in your letter of March 20, 1970, we are enclosing a plat of the proposed unorthodox location. Exploration Drilling Co. has been notified of the application by registered mail, the receipt for registration is enclosed.

Sincerely,

Original signed by T. A. Dugan

Thomas A. Dugan

dw

enc. 3

cc: OCO Astec ✓

Telephone 333-0121
333-0121
1000 1000

DURAN PRODUCTION CORP.

1000 1000

1000 1000

1000 1000

1000 1000

1000 1000
1000 1000



1000 1000
1000 1000
1000 1000
1000 1000

1000 1000
1000 1000
1000 1000
1000 1000

1000 1000

1000 1000
1000 1000
1000 1000
1000 1000

1000 1000

1000 1000

1000 1000

1000 1000

1000 1000

1000 1000

POST OFFICE BOX 234
Zip Code 87401

DUGAN PRODUCTION CORP.

THOMAS A. DUGAN, President
709 BLOOMFIELD RD.
FARMINGTON, NEW MEXICO

April 9, 1970

TELEPHONE: 325-9184 Office
325-5694 Home

Area Code 505



Exploration Drilling Company
1909 First National Bldg.
Tulsa, Oklahoma 74103

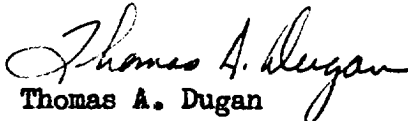
REGISTERED MAIL

Gentlemen:

Enclosed is a plat and a copy of a letter to the New Mexico Oil Conservation Commission requesting administrative approval to drill an unorthodox location 1480' fcl and 1150' fnl, Section 15, T 32 N, R 18 W, San Juan County, New Mexico.

As required by law, we are notifying you of our application.

Sincerely,


Thomas A. Dugan

dw

enc. 2

cc: N. M. Oil Conservation Com., Santa Fe
N. M. Oil Conservation Com., Aztec ✓
USGS
AAA