


OIL CONSERVATION DIVISION

P. O. BOX 2088

SANTA FE, NEW MEXICO 87501

Form C-103
Revised 10-1-78

NO. OF COPIES RECEIVED	
DISTRIBUTION	
SANTA FE	
FILE	
U.S.G.S.	
LAND OFFICE	
OPERATOR	



5a. Indicate Type of Lease
State ☐ Fee ☒
State Oil & Gas Lease No.

SUNDRY NOTICES AND REPORTS ON WELLS

(DO NOT USE THIS FORM FOR PROPOSALS TO DRILL OR TO DEEPEN OR PLUG BACK TO A DIFFERENT RESERVOIR. USE "APPLICATION FOR PERMIT -" (FORM C-101) FOR SUCH PROPOSALS.)

1. ☐ OIL WELL ☒ GAS WELL ☐ OTHER-

2. Name of Operator
Southland Royalty Company

3. Address of Operator
P.O. Drawer 570, Farmington, NM 87401

4. Location of Well
UNIT LETTER P 960 FEET FROM THE South LINE AND 900 FEET FROM THE East LINE, SECTION 24 TOWNSHIP 32N RANGE 12W NMPM.

7. Unit Agreement Name

8. Farm or Lease Name
Ball

9. Well No.
#1

10. Field and Pool, or Wildcat
Blanco Pictured Cliffs

11. Elevation (Show whether DF, RT, GR, etc.)
6466' GR

12. County
San Juan

16. Check Appropriate Box To Indicate Nature of Notice, Report or Other Data

NOTICE OF INTENTION TO:		SUBSEQUENT REPORT OF:	
PERFORM REMEDIAL WORK <input type="checkbox"/>	PLUG AND ABANDON <input type="checkbox"/>	REMEDIAL WORK <input type="checkbox"/>	ALTERING CASING <input type="checkbox"/>
TEMPORARILY ABANDON <input type="checkbox"/>	CHANGE PLANS <input type="checkbox"/>	COMMENCE DRILLING OPNS. <input type="checkbox"/>	PLUG AND ABANDONMENT <input type="checkbox"/>
PULL OR ALTER CASING <input type="checkbox"/>	OTHER <input type="checkbox"/>	CASING TEST AND CEMENT JOBS <input type="checkbox"/>	
		OTHER <u>Notice of Cancellation of APD</u>	<input checked="" type="checkbox"/>

17. Describe Proposed or Completed Operations (Clearly state all pertinent details, and give pertinent dates, including estimated date of starting any proposed work) SEE RULE 1103.

This Sundry will serve as notice of cancellation of the APD for the above well.
The Dalsant #1A, located in (I) 24-32-12 replaced the Ball #1.

18. I hereby certify that the information above is true and complete to the best of my knowledge and belief.

SIGNED R. E. Field TITLE District Engineer DATE August 5, 1982

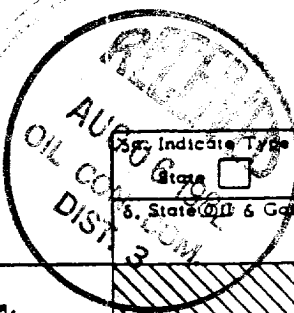
APPROVED BY 3rd D. Dwyer TITLE _____ DATE _____

CONDITIONS OF APPROVAL, IF ANY:

OIL CONSERVATION DIVISION
P. O. BOX 2088
SANTA FE, NEW MEXICO 87501

Form C-103
Revised 10-1-78

NO. OF COPIES RECEIVED	
DISTRIBUTION	
SANTA FE	
FILE	
U.S.G.S.	
LAND OFFICE	
OPERATOR	



5. Indicate Type of Lease
State ☐ Fee ☒
6. State Oil & Gas Lease No.

SUNDRY NOTICES AND REPORTS ON WELLS

(DO NOT USE THIS FORM FOR PROPOSALS TO DRILL OR TO DEEPEN OR PLUG BACK TO A DIFFERENT RESERVOIR.
USE "APPLICATION FOR PERMIT - 1" (FORM C-101) FOR SUCH PROPOSALS.)

1. OIL WELL <input type="checkbox"/> GAS WELL <input checked="" type="checkbox"/> OTHER <input type="checkbox"/>	7. Unit Agreement Name
2. Name of Operator Southland Royalty Company	8. Farm or Lease Name Ball
3. Address of Operator P.O. Drawer 570, Farmington, NM 87401	9. Well No. #1
4. Location of Well UNIT LETTER <u>P</u> <u>960</u> FEET FROM THE <u>South</u> LINE AND <u>900</u> FEET FROM THE <u>East</u> LINE, SECTION <u>24</u> TOWNSHIP <u>32N</u> RANGE <u>12W</u> NMPM.	10. Field and Pool, or Wildcat Blanco Pictured Cliffs
11. Elevation (Show whether DF, RT, GR, etc.) 6466' GR	12. County San Juan

Check Appropriate Box To Indicate Nature of Notice, Report or Other Data
NOTICE OF INTENTION TO: SUBSEQUENT REPORT OF:

PERFORM REMEDIAL WORK <input type="checkbox"/>	PLUG AND ABANDON <input type="checkbox"/>	REMEDIAL WORK <input type="checkbox"/>	ALTERING CASING <input type="checkbox"/>
TEMPORARILY ABANDON <input type="checkbox"/>	CHANGE PLANS <input type="checkbox"/>	COMMENCE DRILLING OPNS. <input type="checkbox"/>	PLUG AND ABANDONMENT <input type="checkbox"/>
PULL OR ALTER CASING <input type="checkbox"/>	OTHER <input type="checkbox"/>	CASING TEST AND CEMENT JOBS <input type="checkbox"/>	OTHER <u>Notice of Cancellation of APD</u> <input checked="" type="checkbox"/>

17. Describe Proposed or Completed Operations (Clearly state all pertinent details, and give pertinent dates, including estimated date of starting any proposed work) SEE RULE 1103.

This Sundry will serve as notice of cancellation of the APD for the above well.
The Dalsant #1A, located in (I) 24-32-12 replaced the Ball #1.

18. I hereby certify that the information above is true and complete to the best of my knowledge and belief.

SIGNED R.E. Fisher TITLE District Engineer DATE August 5, 1982


APPROVED BY _____ TITLE _____ DATE _____

CONDITIONS OF APPROVAL, IF ANY:

OIL CONSERVATION DIVISION
P. O. BOX 2088
SANTA FE, NEW MEXICO 87501

Form C-103
Revised 10-1-78

NO. OF COPIES RECEIVED	
DISTRIBUTION	
SANTA FE	
FILE	
U.S.G.S.	
LAND OFFICE	
OPERATOR	



See Indicate Type of Lease
State ☒ Fee ☒
State Oil & Gas Lease No.

SUNDRY NOTICES AND REPORTS ON WELLS

(DO NOT USE THIS FORM FOR PROPOSALS TO DRILL OR TO OCEPHN OF PLUG BACK TO A DIFFERENT RESERVOIR.
USE "APPLICATION FOR PERMIT -" (FORM C-101) FOR SUCH PROPOSALS.)

1. <input type="checkbox"/> OIL WELL <input checked="" type="checkbox"/> GAS WELL <input type="checkbox"/> OTHER-	7. Unit Agreement Name
2. Name of Operator Southland Royalty Company	8. Farm or Lease Name Ball
3. Address of Operator P.O. Drawer 570, Farmington, NM 87401	9. Well No. #1
4. Location of Well UNIT LETTER <u>P</u> <u>960</u> FEET FROM THE <u>South</u> LINE AND <u>900</u> FEET FROM THE <u>East</u> LINE, SECTION <u>24</u> TOWNSHIP <u>32N</u> RANGE <u>12W</u> NMPM.	10. Field and Pool, or Wildcat Blanco Pictured Cliffs
15. Elevation (Show whether DF, RT, GR, etc.) 6466' GR	12. County San Juan

16. Check Appropriate Box To Indicate Nature of Notice, Report or Other Data

NOTICE OF INTENTION TO:		SUBSEQUENT REPORT OF:	
PERFORM REMEDIAL WORK <input type="checkbox"/>	PLUG AND ABANDON <input type="checkbox"/>	REMEDIAL WORK <input type="checkbox"/>	ALTERING CASING <input type="checkbox"/>
TEMPORARILY ABANDON <input type="checkbox"/>		COMMENCE DRILLING OPNS. <input type="checkbox"/>	PLUG AND ABANDONMENT <input type="checkbox"/>
PULL OR ALTER CASING <input type="checkbox"/>	CHANGE PLANS <input type="checkbox"/>	CASING TEST AND CEMENT JOBS <input type="checkbox"/>	
OTHER <input type="checkbox"/>		OTHER <u>Notice of Cancellation of APD</u> <input checked="" type="checkbox"/>	

17. Describe Proposed or Completed Operations (Clearly state all pertinent details, and give pertinent dates, including estimated date of starting any proposed work) SEE RULE 1103.

This Sundry will serve as notice of cancellation of the APD for the above well.
The Dalsant #1A, located in (I) 24-32-12 replaced the Ball #1.

18. I hereby certify that the information above is true and complete to the best of my knowledge and belief.

SIGNED R E Field TITLE District Engineer DATE August 5, 1982

APPROVED BY _____ TITLE _____ DATE _____

CONDITIONS OF APPROVAL, IF ANY:

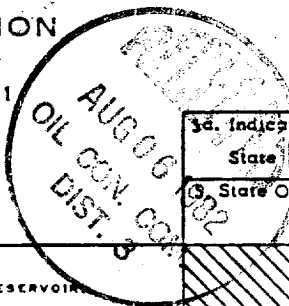
STATE OF NEW MEXICO
ENERGY AND MINERALS DEPARTMENT

OIL CONSERVATION DIVISION

P. O. BOX 2088
SANTA FE, NEW MEXICO 87501

Form C-103
Revised 10-1-78

NO. OF COPIES RECEIVED	
DISTRIBUTION	
SANTA FE	
FILE	
U.S.G.S.	
LAND OFFICE	
OPERATOR	



3a. Indicate Type of Lease
State ☐ Fee ☒
3b. State Oil & Gas Lease No.

SUNDRY NOTICES AND REPORTS ON WELLS

(DO NOT USE THIS FORM FOR PROPOSALS TO DRILL OR TO DEEPEN OR PLUG BACK TO A DIFFERENT RESERVOIR. USE "APPLICATION FOR PERMIT - 1" (FORM C-101) FOR SUCH PROPOSALS.)

1. <input type="checkbox"/> OIL WELL <input checked="" type="checkbox"/> GAS WELL <input type="checkbox"/> OTHER	7. Unit Agreement Name
2. Name of Operator Southland Royalty Company	8. Farm or Lease Name Ball
3. Address of Operator P.O. Drawer 570, Farmington, NM 87401	9. Well No. #1
4. Location of Well UNIT LETTER <u>P</u> <u>960</u> FEET FROM THE <u>South</u> LINE AND <u>900</u> FEET FROM THE <u>East</u> LINE, SECTION <u>24</u> TOWNSHIP <u>32N</u> RANGE <u>12W</u> NMPM.	10. Field and Pool, or Wildcat Blanco Pictured Cliffs
15. Elevation (Show whether DF, RT, GR, etc.) 6466' GR	12. County San Juan

Check Appropriate Box To Indicate Nature of Notice, Report or Other Data
NOTICE OF INTENTION TO: SUBSEQUENT REPORT OF:

PERFORM REMEDIAL WORK <input type="checkbox"/>	PLUG AND ABANDON <input type="checkbox"/>	REMEDIAL WORK <input type="checkbox"/>	ALTERING CASING <input type="checkbox"/>
TEMPORARILY ABANDON <input type="checkbox"/>	CHANGE PLANS <input type="checkbox"/>	COMMENCE DRILLING OPNS. <input type="checkbox"/>	PLUG AND ABANDONMENT <input type="checkbox"/>
PULL OR ALTER CASING <input type="checkbox"/>	OTHER <input type="checkbox"/>	CASING TEST AND CEMENT JOBS <input type="checkbox"/>	OTHER <u>Notice of Cancellation of APD</u> <input checked="" type="checkbox"/>

17. Describe Proposed or Completed Operations (Clearly state all pertinent details, and give pertinent dates, including estimated date of starting any proposed work) SEE RULE 1103.

This Sundry will serve as notice of cancellation of the APD for the above well.
The Dalsant #1A, located in (I) 24-32-12 replaced the Ball #1.

18. I hereby certify that the information above is true and complete to the best of my knowledge and belief.

SIGNED R E Fields TITLE District Engineer DATE August 5, 1982

APPROVED BY 3rd Party TITLE _____ DATE _____

CONDITIONS OF APPROVAL, IF ANY: