

AZTEC OIL & GAS COMPANY

P. O. DRAWER 570
FARMINGTON, NEW MEXICO 87401

May 27, 1977

New Mexico Oil Conservation Commission
1000 Rio Brazos Road
Aztec, New Mexico 87410

Gentlemen:

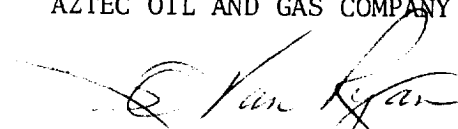
The following is the deviation record for Aztec Oil and Gas Company's
Culpepper Martin #6-A well located in Section 33, T32N, R12W, San
Juan County, New Mexico.

Dev. 1/4° at 724'
Dev. 1/2° at 1292'
Dev. 3/4° at 1766'
Dev. 3/4° at 2312'

Dev. 3/4° at 2760'
Dev. 1° at 3745'
Dev. 1° at 4238'
Dev. 1° at 4765'
Dev. 1° at 5161'

Yours truly,

AZTEC OIL AND GAS COMPANY




L. O. Van Ryan
District Production Manager

LOVR/dg

State of New Mexico
County of San Juan

The foregoing instrument was acknowledged before me this 27th day of May, 1977, by L. O. Van Ryan of Aztec Oil and Gas Company, on behalf of said Company.

My Commission Expires: 11-20-78



NOTARY PUBLIC