

OIL CONSERVATION COMMISSION
Antelope DISTRICT

OIL CONSERVATION COMMISSION
BOX 2088
SANTA FE, NEW MEXICO

DATE 4-18-77

RE: Proposed MC _____
Proposed DHC _____
Proposed NSL ✓ _____
Proposed SWD _____
Proposed WFX _____
Proposed PMX _____

J. E. Kapteina

Gentlemen:

I have examined the application dated 4-15-77
for the El Paso Natural Gas Co. Storey A#1A C-35-32N-11W
Operator Lease and Well No. Unit, S-T-R

and my recommendations are as follows:

Approve

Yours very truly,

AR Kendrick

El Paso NATURAL GAS
COMPANY

P. O. BOX 990
FARMINGTON, NEW MEXICO 87401
PHONE: 505-325-2841

April 15, 1977

Mr. Joe Ramey
New Mexico Oil Conservation Commission
Post Office Box 2088
Santa Fe, New Mexico 87501

Dear Mr. Ramey:

This is a request for administrative approval for an unorthodox gas well location in the Blanco Pictured Cliffs pool.

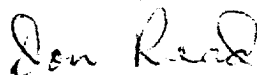
It is intended to locate the El Paso Natural Gas Company Storey A #1A, a dual well, at 1700 feet from the West line and 600 feet from the North line of Section 35, T-32-N, R-11-W, NMPM, San Juan County, New Mexico. The northwest quarter of Section 35 is dedicated to this well.

There is a bluff approximately 150 feet south of this location and this makes it impossible to build an orthodox location (see attached plat).

All operators of proration units offsetting the proposed unorthodox location have been notified of this application by certified mail.

Plats showing the proposed well location with terrain features and ownership of offset leases are attached.

Yours truly,




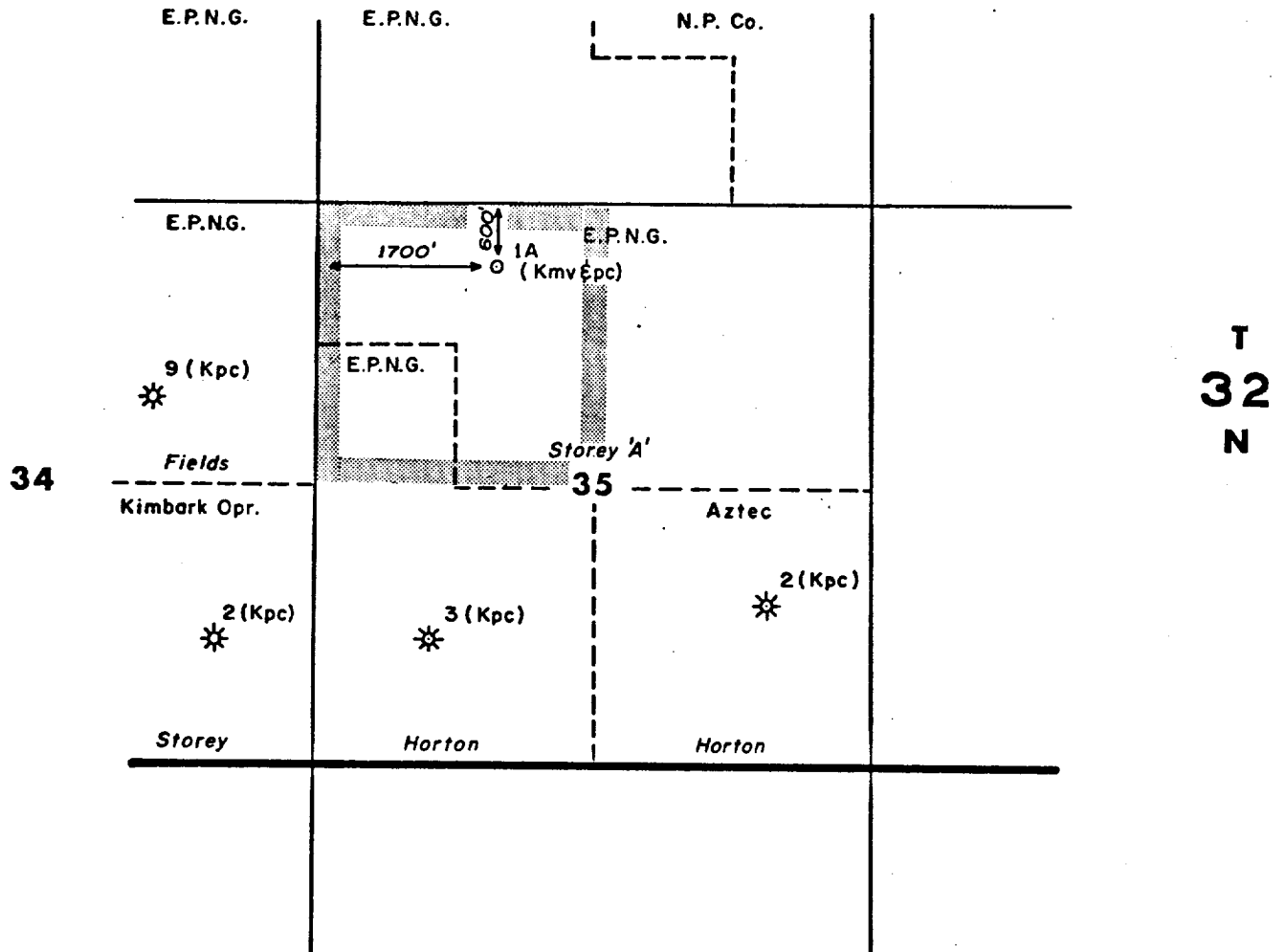
D. R. Read
Division Drilling Engineer

DRR:pb

cc: A. R. Kendrick
P. T. McGrath
Jim Permenter



R 11 W



RT.		SEP.	DATE	TO	W.O.	ENG. REC DRAWN CHECKED CHECKED PROJ. APP DESIGN W.O.		DATE J. H. 4/6/77	e El Paso Natural Gas Company PICTURED CLIFFS OWNERSHIP Offsetting 1A Storey A' (Kpc), Section 35-32N-11W San Juan Co., New Mexico SCALE: 3" = 1 mi.		DWG. NO. REV.
PRINT RECORD											

WELL LOCATION AND ACPLAGE DEDICATION PLAT

Department 1-1-77
Effective 1-1-77

All distances must be from the center boundaries of the Section.

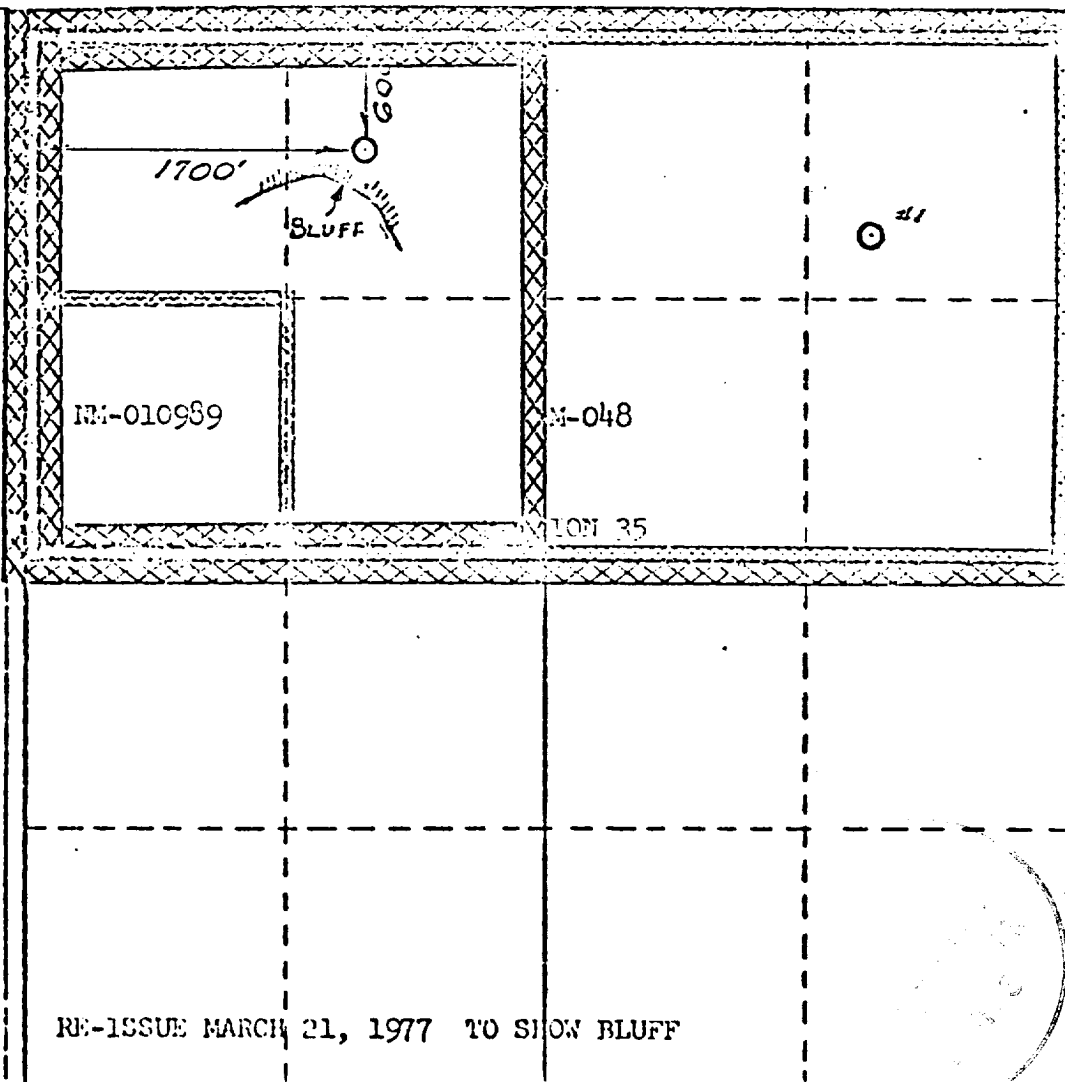
EL PASO NATURAL GAS COMPANY			Storey A (NM-048)		Well No. 1A
Unit Center C	Section 35	Township 32-N	Range 11-W	County SAN JUAN	
Actual Footage Location of Well:					
600 feet from the NORTH line and		1700 feet from the WEST line			
Ground Level Elev. 6342	Producing Formation PICTURED CLIFFS MESA VERDE	Pool BLANCO PICTURED CLIFFS EXT. BLANCO MESA VERDE	Dedicated acreage: 160.00 & 320.00-ac		

1. Outline the acreage dedicated to the subject well by colored pencil or hatchure marks on the plat below.
2. If more than one lease is dedicated to the well, outline each and identify the ownership thereof (both as to working interest and royalty).
3. If more than one lease of different ownership is dedicated to the well, have the interests of all owners been consolidated by communitization, unitization, force-pooling, etc?

☒ Yes ☐ No If answer is "yes," type of consolidation Communitization

If answer is "no," list the owners and tract descriptions which have actually been consolidated. (Use reverse side of this form if necessary.)

No allowable will be assigned to the well until all interests have been consolidated (by communitization, unitization, forced-pooling, or otherwise) or until a non-standard unit, eliminating such interests, has been approved by the Commission. NOTE: THIS PLAT IS REISSUED TO SHOW DUAL COMPLETION. 4-6-77



CERTIFICATION

I hereby certify that the information contained herein is true and complete to the best of my knowledge and belief.

S. G. Brown

Name

Drilling Clerk

Position

El Paso Natural Gas Company

Company

April 7, 1977

Date

I hereby certify that the well location shown on this plat was plotted from field notes of actual surveys made by me or under my supervision, and that the same is true and correct to the best of my knowledge and belief.

Date Surveyed

MARCH 2, 1977

Registered Professional Engineer and/or Land Surveyor

Certificate No. 1760

RE-ISSUE MARCH 21, 1977 TO SHOW BLUFF