



Southland Royalty Company

May 2, 1979

Oil Conservation Division
1000 Rio Brazos Road
Aztec, New Mexico 87410


Gentlemen:


The following is the deviation record for the Decker #4A, a Mesaverde/Pictured Cliffs well, located in Section 10, T32N, R12W, San Juan County, New Mexico

Dev. 3/4° at 244'	Dev. 1-1/2° at 3277'
Dev. 1° at 720'	Dev. 1-1/4° at 3747'
Dev. 3/4° at 1249'	Dev. 3/4° at 4240'
Dev. 1° at 1665'	Dev. 1/2° at 4730'
Dev. 1-1/4° at 2778'	

Yours truly,

SOUTHLAND ROYALTY COMPANY


L. O. Van Ryan
District Production Manager




LOVR/dg

SEAL

State of New Mexico
County of San Juan

The foregoing instrument was acknowledged before me this 2nd day of May, 1979, by L. O. Van Ryan of Southland Royalty Company, on behalf of said Company.

NOTARY BOND FILED WITH SECRETARY OF STATE
MY COMMISSION EXPIRES: 11-20-82


DONNA F. GATTIS
NOTARY PUBLIC-NEW MEXICO