

THE APPLICATION OF CONSOLIDATED
OIL AND GAS INC. FOR A DUAL COMPLETION

ORDER NO. MC-2679



ADMINISTRATIVE ORDER
OF THE OIL CONSERVATION DIVISION

Under the provisions of Rule 112-A, Consolidated Oil and Gas Inc. made application to the New Mexico Oil Conservation Division on June 18, 1980, for permission to dually complete its Ripley Well No. 2A located in Unit P of Section 26, Township 32 North, Range 13 West, NMPM, San Juan County, New Mexico, in such a manner as to permit production of gas from the Blanco-Mesaverde Pool and from the Dakota formation.

Now, on this 8th day of July, 1980, the Division Director finds:

(1) That application has been filed under the provisions of Rule 112-A of the Division's Rules and Regulations;

(2) That satisfactory information has been provided that all operators of offset acreage have been duly notified; and

(3) That no objections have been received within the waiting period as prescribed by said rule.

(4) That the proposed dual completion will not cause waste nor impair correlative rights.

(5) That the mechanics of the proposed dual completion are feasible and consonant with good conservation practices.

IT IS THEREFORE ORDERED:

That the applicant herein, Consolidated Oil and Gas Inc., be and the same is hereby authorized to dually complete its Ripley Well No. 2A located in Unit P of Section 26, Township 32 North, Range 13 West, NMPM, San Juan County, New Mexico, in such a manner as to permit production of gas from the Blanco-Mesaverde Pool and from the Dakota formation through parallel strings of tubing.

PROVIDED HOWEVER, That applicant shall complete, operate, and produce said well in accordance with the provisions of Rule 112-A.

PROVIDED FURTHER, That applicant shall take packer-leakage tests upon completion and annually thereafter.

IT IS FURTHER ORDERED: That jurisdiction of this cause is hereby retained for the entry of such further orders as the Division may deem necessary.

DONE at Santa Fe, New Mexico, on the day and year hereinabove designated.

STATE OF NEW MEXICO
OIL CONSERVATION DIVISION


JOE D. RAMEY
Division Director

SEAL

OIL CONSERVATION COMMISSION
Albuquerque DISTRICT

OIL CONSERVATION COMMISSION
BOX 2088
SANTA FE, NEW MEXICO

DATE Jan 19, 1950
RE: Proposed MC X
Proposed DHC _____
Proposed NSL _____
Proposed SWD _____
Proposed WFX _____
Proposed PMX _____

Gentlemen:

I have examined the application dated Jan 15, 1950
for the Franklin D. S. 774 P-76-371-130
Operator Lease and Well No. Unit, S-T-R

and my recommendations are as follows:

Approved

Yours very truly,

Frank B. Long

NEW MEXICO OIL CONSERVATION COMMISSION
SANTA FE, NEW MEXICO
APPLICATION FOR MULTIPLE COMPLETION

Form C-107
5-1-61

| | | | | |
|--|--------------------|---------------------------|----------------------------|-------------------------|
| Operator CONSOLIDATED OIL & GAS INC. | | County SAN JUAN | | Date 6-13-80 |
| Address P.O. BOX 2038 FARMINGTON, N.M. 87401 | | Lease RIPLEY | | Well No. 2-A |
| Location of Well | Unit "P" | Section 26 | Township 32NORTH | Range 13 WEST |

1. Has the New Mexico Oil Conservation Commission heretofore authorized the multiple completion of a well in these same pools or in the same zones within one mile of the subject well? YES ☒ NO ☐
2. If answer is yes, identify one such instance: Order No. _____; Operator Lease, and Well No.: **MONTOYA 1**

| 3. The following facts are submitted: | Upper Zone | Intermediate Zone | Lower Zone |
|--|-------------------|-------------------|-------------------|
| a. Name of Pool and Formation | MESA VERDE | | DAKOTA |
| b. Top and Bottom of Pay Section (Perforations) | PERF: 4538 - 4678 | | PERF: 6764 - 6984 |
| c. Type of production (Oil or Gas) | GAS | | GAS |
| d. Method of Production (Flowing or Artificial Lift) | FLOW | | FLOW |

4. The following are attached. (Please check YES or NO)


| Yes | No | |
|-------------------------------------|--------------------------|---|
| <input checked="" type="checkbox"/> | <input type="checkbox"/> | a. Diagrammatic Sketch of the Multiple Completion, showing all casing strings, including diameters and setting depths, centralizers and/or turbolizers and location thereof, quantities used and top of cement, perforated intervals, tubing strings, including diameters and setting depth, location and type of packers and side door chokes, and such other information as may be pertinent. |
| <input checked="" type="checkbox"/> | <input type="checkbox"/> | b. Plat showing the location of all wells on applicant's lease, all offset wells on offset leases, and the names and addresses of operators of all leases offsetting applicant's lease. |
| <input checked="" type="checkbox"/> | <input type="checkbox"/> | c. Waivers consenting to such multiple completion from each offset operator, or in lieu thereof, evidence that said offset operators have been furnished copies of the application.* |
| <input checked="" type="checkbox"/> | <input type="checkbox"/> | d. Electrical log of the well or other acceptable log with tops and bottoms of producing zones and intervals of perforation indicated thereon. (If such log is not available at the time application is filed it shall be submitted as provided by Rule 112-A.) |

5. List all offset operators to the lease on which this well is located together with their correct mailing address.

SUPRON ENERGY CORP., P.O. BOX 808, FARMINGTON, NEW MEXICO 87401

AMOCO PRODUCTION, 501 AIRPORT DRIVE, FARMINGTON, NEW MEXICO 87401

MONSANTO COMPANY, 1330 MIDLAND NAT'L BANK TOWER, 500 W. TEXAS, MIDLAND, TEXAS 79701



6. Were all operators listed in Item 5 above notified and furnished a copy of this application? YES ☒ NO ☐ . If answer is yes, give date of such notification **6-13-80**

CERTIFICATE: I, the undersigned, state that I am the **PROD. SUPT.** of the **CONSOLIDATED OIL & GAS INC.** (company), and that I am authorized by said company to make this report; and that this report was prepared under my supervision and direction and that the facts stated therein are true, correct and complete to the best of my knowledge.

Veryl Moore

 Signature

*Should waivers from all offset operators not accompany an application for administrative approval, the New Mexico Oil Conservation Commission will hold the application for a period of twenty (20) days from date of receipt by the Commission's Santa Fe office. If, after said twenty-day period, no protest nor request for hearing is received by the Santa Fe office, the application will then be processed.

NOTE: If the proposed multiple completion will result in an unorthodox well location and/or a non-standard perforation unit in one or more of the producing zones, then separate application for approval of the same should be filed simultaneously with this application.

CONSOLIDATED OIL & GAS INC.

SAN JUAN

6-13-80

Address

P.O. BOX 2038 FARMINGTON, N.M. 87401

Lease

RIPLEY

Well No.

2-A

Location
of Well

Unit

"P"

Section

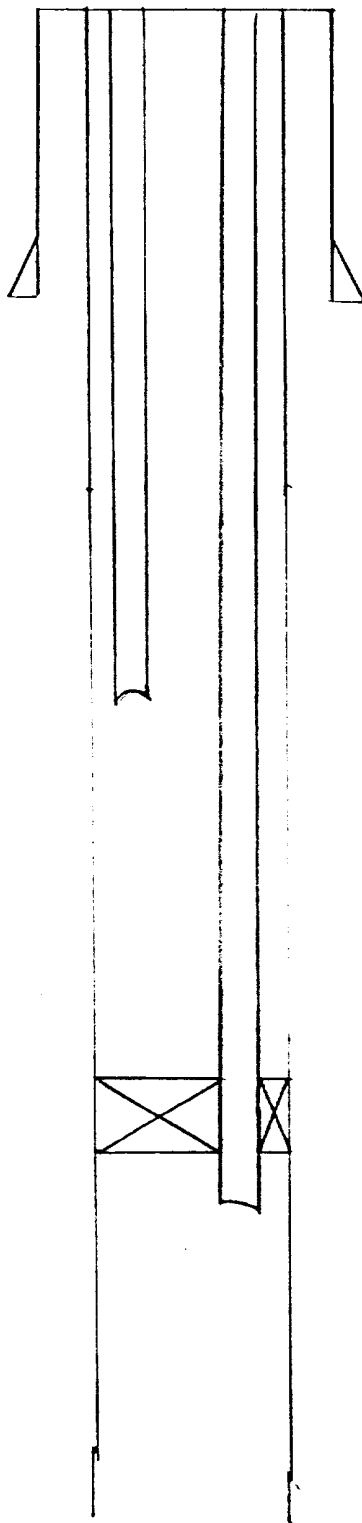
26

Township

32 NORTH

Range

13 WEST



SURFACE CASING: 8-5/8"

DEPTH SET: 278'

CEMENT: 250 sx

PRODUCTION CASING: 5-1/2"

DEPTH SET: 6959'

P.B.T.D.: 7050'

PROD. PACKER:

DEPTH SET: 5010'

LOWER TUBING: 1-1/2"

DEPTH SET: 6810'

UPPER TUBING: 1-1/4"

DEPTH SET: 4630'


OFFSET OPERATOR'S PLAT











CONSOLIDATED OIL & GAS, INC.


WELL: RIPLEY 2-A

LOCATION: UNIT: "P", SE $\frac{1}{4}$ SE $\frac{1}{4}$, SEC:26, T:32N, R:13W, 790' F/SL, 790' F/EL, ELEV:5860'

OFFSET OPERATORS: SUPRON ENERGY CORP., AMOCO PRODUCTION., AND MONSANTO COM.



- | | | | |
|---|----------------------------------|---|-------------------------------|
|  | Dakota |  | Mesaverde - Gallup Dual |
|  | Mesa Verde |  | Dakota - Pictured Cliffs Dual |
|  | Pictured Cliffs |  | Dakota - Gallup Dual |
|  | Gallup |  | Gallup - Pictured Cliffs Dual |
|  | Mesaverde - Pictured Cliffs Dual | | |
|  | Dakota - Mesaverde Dual | | |



Consolidated Oil & Gas, Inc.

LINCOLN TOWER BUILDING
1860 LINCOLN STREET
DENVER, COLORADO 80203
(303) 255-1751

June 16, 1980

MONSANTO COMPANY
1330 Midland Nat'l Bank Tower
Midland, Texas 79001

Re: Ripley 2-A
Section 26, T-32N, R-13W
San Juan County, New Mexico

Attention: Mr. Don Brown

Dear Sir:


This is to inform you that an "Application for Multiple Completion" has been filed with the New Mexico Oil Conservation Commission in Santa Fe, on the Ripley 2-A. A copy of this letter should be signed and returned to our office as soon as possible, indicating your waiver to this application.

Sincerely,

Veryl Moore
Prod. Supt.
CONSOLIDATED OIL & GAS, INC.

VM/ay
cc: Supron Energy
Amoco Prod.
NMOCC, Santa Fe

signature



Consolidated Oil & Gas, Inc.

LINCOLN TOWER BUILDING
1860 LINCOLN STREET
DENVER, COLORADO 80203
(303) 255-1751

June 16, 1980

SUPRON ENERGY CORP.
P.O. Box 808
Farmington, New Mexico 87401

Re: Ripley 2-A
Section 26, T-32N, R-13W
San Juan County, New Mexico

Attention: Mr. O.E. Whitenburg

Dear Sir:

This is to inform you that an "Application for Multiple Completion" has been filed with the New Mexico Oil Conservation Commission in Santa Fe, on the Ripley 2-A. A copy of this letter should be signed and returned to our office as soon as possible, indicating your waiver to this application.

Sincerely,


Veryl Moore

Veryl Moore
Prod. Supt.
CONSOLIDATED OIL & GAS, INC.

VM/ay

cc: Monsanto Com.
Amoco Prod.
NMOCC, Santa Fe

signature



Consolidated Oil & Gas, Inc.

LINCOLN TOWER BUILDING
1860 LINCOLN STREET
DENVER, COLORADO 80203
(303) 255-1751

June 16, 1980

AMOCO PRODUCTION
501 Airport Drive
Farmington, New Mexico 87401

Re: Ripley 2-A
Section 26, T-32N, R-13W
San Juan County, New Mexico

Attention: Mr. Bob Schroeder

Dear Sir:

This is to inform you that an "Application for Multiple Completion" has been filed with the New Mexico Oil Conservation Commission in Santa Fe, on the Ripley 2-A. A copy of this letter should be signed and returned to our office as soon as possible, indicating your waiver to this application.

Sincerely,

Veryl Moore

Veryl Moore
Prod. Supt.
CONSOLIDATED OIL Inc.

VH/ay
cc: Supron Energy
Monsanto Com.
NMOCC, Santa Fe

signature

NEW MEXICO OIL CONSERVATION COMMISSION
SANTA FE, NEW MEXICO
APPLICATION FOR MULTIPLE COMPLETION

Form C-107
5-1-61

| | | | | |
|--|--------------------|---------------------------|----------------------------|-------------------------|
| Operator CONSOLIDATED OIL & GAS INC. | | County SAN JUAN | | Date 6-13-80 |
| Address P.O. BOX 2038 FARMINGTON, N.M. 87401 | | Lease RIPLEY | | Well No. 2-A |
| Location of Well | Unit "P" | Section 26 | Township 32NORTH | Range 13 WEST |

1. Has the New Mexico Oil Conservation Commission heretofore authorized the multiple completion of a well in these same pools or in the same zones within one mile of the subject well? YES ☒ NO ☐
2. If answer is yes, identify one such instance: Order No. _____; Operator Lease, and Well No.: **MONTOYA 1**

| 3. The following facts are submitted: | Upper Zone | Intermediate Zone | Lower Zone |
|--|-------------------|-------------------|-------------------|
| a. Name of Pool and Formation | MESA VERDE | | DAKOTA |
| b. Top and Bottom of Pay Section (Perforations) | PERF: 4538 - 4678 | | PERF: 6764 - 6984 |
| c. Type of production (Oil or Gas) | GAS | | GAS |
| d. Method of Production (Flowing or Artificial Lift) | FLOW | | FLOW |

4. The following are attached. (Please check YES or NO)


| Yes | No | |
|-------------------------------------|--------------------------|---|
| <input checked="" type="checkbox"/> | <input type="checkbox"/> | a. Diagrammatic Sketch of the Multiple Completion, showing all casing strings, including diameters and setting depths, centralizers and/or turbolizers and location thereof, quantities used and top of cement, perforated intervals, tubing strings, including diameters and setting depth, location and type of packers and side door chokes, and such other information as may be pertinent. |
| <input checked="" type="checkbox"/> | <input type="checkbox"/> | b. Plat showing the location of all wells on applicant's lease, all offset wells on offset leases, and the names and addresses of operators of all leases offsetting applicant's lease. |
| <input checked="" type="checkbox"/> | <input type="checkbox"/> | c. Waivers consenting to such multiple completion from each offset operator, or in lieu thereof, evidence that said offset operators have been furnished copies of the application.* |
| <input checked="" type="checkbox"/> | <input type="checkbox"/> | d. Electrical log of the well or other acceptable log with tops and bottoms of producing zones and intervals of perforation indicated thereon. (If such log is not available at the time application is filed it shall be submitted as provided by Rule 112-A.) |

5. List all offset operators to the lease on which this well is located together with their correct mailing address.

SUPRON ENERGY CORP., P.O. BOX 808, FARMINGTON, NEW MEXICO 87401

AMOCO PRODUCTION, 501 AIRPORT DRIVE, FARMINTON, NEW MEXICO 87401

MONSANTO COMPANY, 1330 MIDLAND NAT'L BANK TOWER, 500 W. TEXAS, MIDLAND, TEXAS 79701



6. Were all operators listed in Item 5 above notified and furnished a copy of this application? YES ☒ NO ☐ . If answer is yes, give date of such notification **6-13-80**.

CERTIFICATE: I, the undersigned, state that I am the **PROD. SUPT.** of the **CONSOLIDATED OIL & GAS INC.** (company), and that I am authorized by said company to make this report; and that this report was prepared under my supervision and direction and that the facts stated therein are true, correct and complete to the best of my knowledge.

Veryl Moore
Signature

*Should waivers from all offset operators not accompany an application for administrative approval, the New Mexico Oil Conservation Commission will hold the application for a period of twenty (20) days from date of receipt by the Commission's Santa Fe office. If, after said twenty-day period, no protest nor request for hearing is received by the Santa Fe office, the application will then be processed.

NOTE: If the proposed multiple completion will result in an unorthodox well location and/or a non-standard proration unit in one or more of the producing zones, then separate application for approval of the same should be filed simultaneously with this application.

CONSOLIDATED OIL & GAS INC.

SAN JUAN

6-13-80

Address

P.O. BOX 2038 FARMINGTON, N.M. 87401

Lease

RIPLEY

Well No.

2-A

Location
of Well

Unit

"P"

Section

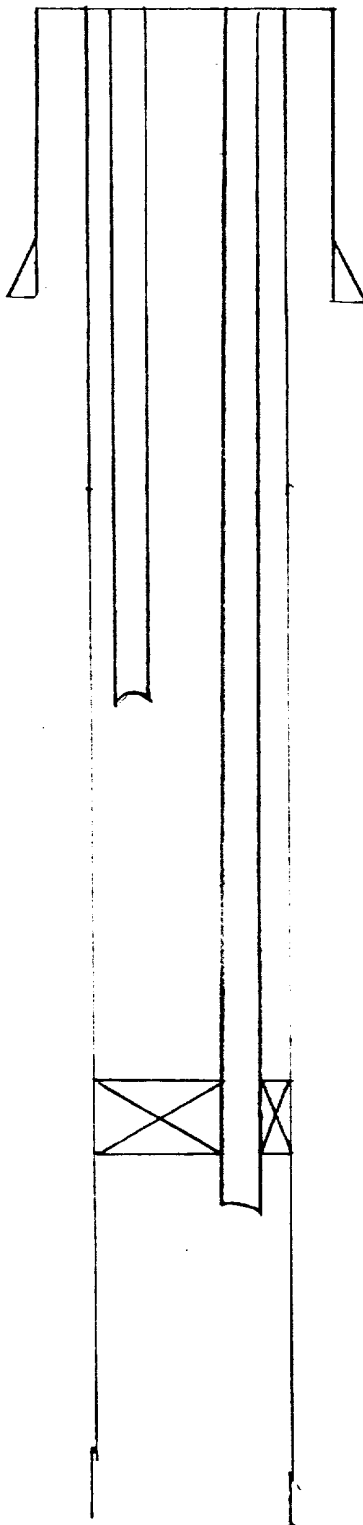
26

Township

32 NORTH

Range

13 WEST



SURFACE CASING: 8-5/8"

DEPTH SET: 278'

CEMENT: 250 sx

PRODUCTION CASING: 5-1/2"

DEPTH SET: 6959'

P.B.T.D.: 7050'

PROD. PACKER:

DEPTH SET: 5010'

LOWER TUBING: 1-1/2"

DEPTH SET: 6810'

UPPER TUBING: 1-1/4"

DEPTH SET: 4630'

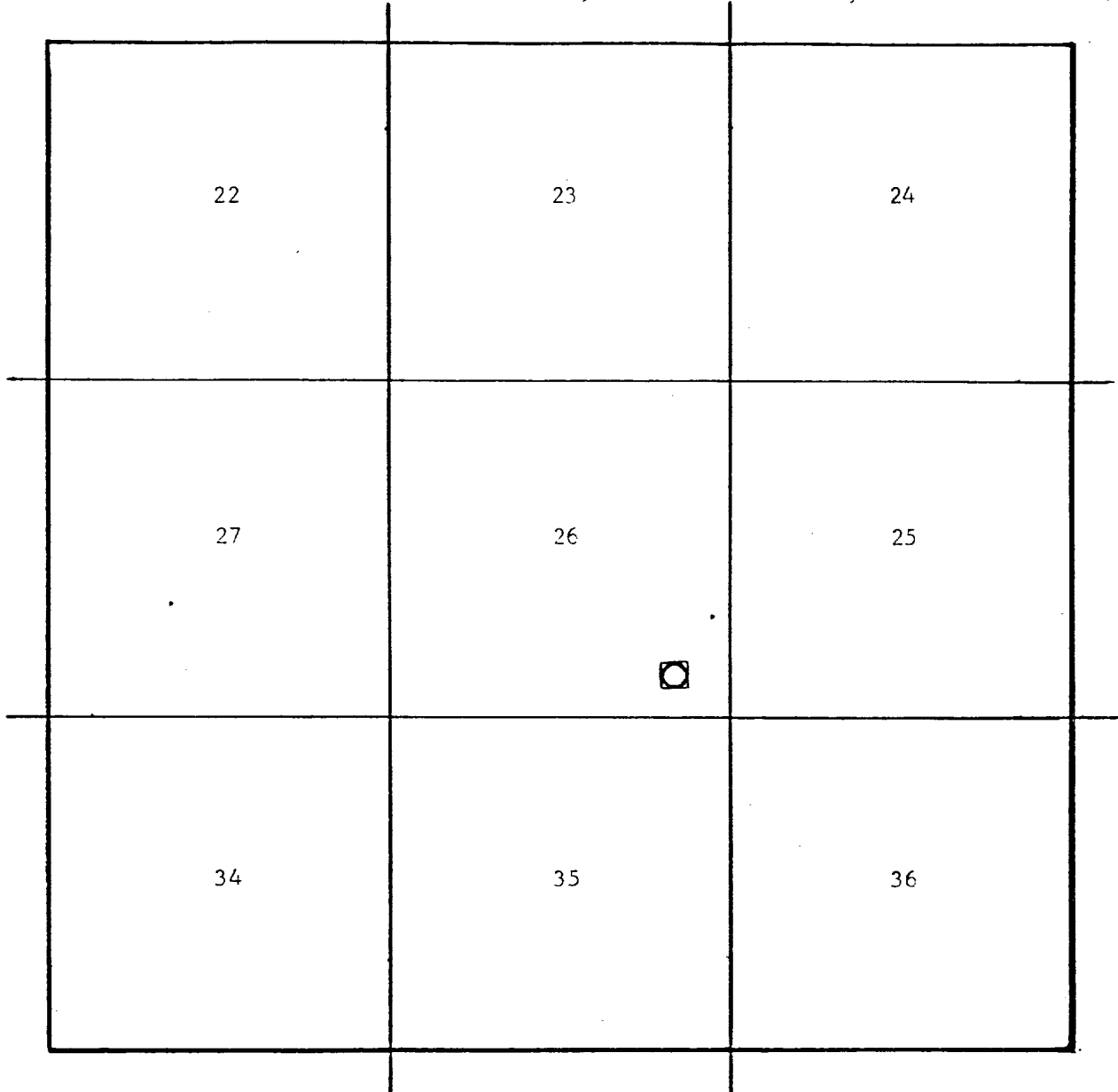
OFFSET OPERATOR'S PLAT











CONSOLIDATED OIL & GAS, INC.

WELL: RIPLEY 2-A

LOCATION: UNIT: "P", SE $\frac{1}{4}$ SE $\frac{1}{4}$, SEC:26, T:32N, R:13W, 790' F/SL, 790' F/EL, ELEV:5860'

OFFSET OPERATORS: SUPRON ENERGY CORP., AMOCO PRODUCTION., AND MONSANTO COM.



- | | |
|--|--|
|  Dakota |  Mesaverde - Gallup Dual |
|  Mesa Verde |  Dakota - Pictured Cliffs Dual |
|  Pictured Cliffs |  Dakota - Gallup Dual |
|  Gallup |  Gallup - Pictured Cliffs Dual |
|  Mesaverde - Pictured Cliffs Dual | |
|  Dakota - Mesaverde Dual | |



Consolidated Oil & Gas, Inc.

LINCOLN TOWER BUILDING
1860 LINCOLN STREET
DENVER, COLORADO 80203
(303) 255-1751

June 16, 1980

MONSANTO COMPANY
1330 Midland Nat'l Bank Tower
Midland, Texas 79001

Re: Ripley 2-A
Section 26, T-32N, R-13W
San Juan County, New Mexico

Attention: Mr. Don Brown

Dear Sir:

This is to inform you that an "Application for Multiple Completion" has been filed with the New Mexico Oil Conservation Commission in Santa Fe, on the Ripley 2-A. A copy of this letter should be signed and returned to our office as soon as possible, indicating your waiver to this application.

Sincerely,

Veryl Moore
Prod. Supt.
CONSOLIDATED OIL & GAS, INC.

VM/ay
cc: Supron Energy
Amoco Prod.
NMOCC, Santa Fe

signature



Consolidated Oil & Gas, Inc.

LINCOLN TOWER BUILDING
1860 LINCOLN STREET
DENVER, COLORADO 80203
(303) 255-1751

June 16, 1980

AMOCO PRODUCTION
501 Airport Drive
Farmington, New Mexico 87401

Re: Ripley 2-A
Section 26, T-32N, R-13W
San Juan County, New Mexico

Attention: Mr. Bob Schroeder

Dear Sir:

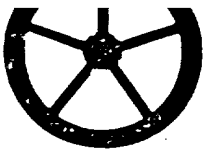
This is to inform you that an "Application for Multiple Completion" has been filed with the New Mexico Oil Conservation Commission in Santa Fe, on the Ripley 2-A. A copy of this letter should be signed and returned to our office as soon as possible, indicating your waiver to this application.

Sincerely,

Veryl Moore
Prod. Supt.
CONSOLIDATED OIL Inc.

Vm/ay
cc: Supron Energy
Monsanto Com.
NMOC, Santa Fe

signature



Consolidated Oil & Gas, Inc.

LINCOLN TOWER BUILDING
1860 LINCOLN STREET
DENVER, COLORADO 80203
(303) 255-1751

June 16, 1980

SUPRON ENERGY CORP.
P.O. Box 808
Farmington, New Mexico 87401

Re: Kipley 2-A
Section 26, T-32N, R-13W
San Juan County, New Mexico

Attention: Mr. O.B. Whitenburg

Dear Sir:

This is to inform you that an "Application for Multiple Completion" has been filed with the New Mexico Oil Conservation Commission in Santa Fe, on the Ripley 2-A. A copy of this letter should be signed and returned to our office as soon as possible, indicating your waiver to this application.

Sincerely,

Veryl Moore

Veryl Moore
Prod. Supt.
CONSOLIDATED OIL & GAS, INC.

VM/ay
cc: Monsanto Com.
Amoco Prod.
NMOCC, Santa Fe

signature