

ok Frank ✓



## Southland Royalty Company

December 20, 1979

Oil Conservation Commission  
1000 Rio Brazos Road  
Aztec, New Mexico 87410

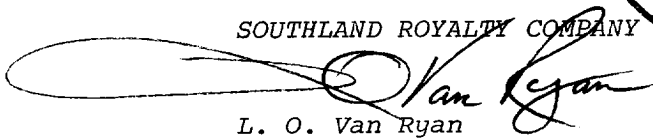
Gentlemen:


The following is the deviation record for Southland Royalty Company's  
State Line #1 well located in section 13-T32N-R13W, San Juan County, New Mexico.

Dev. 1/2° at 90'	1.8	Dev. 4° at 1447'	13.0
Dev. 1° at 180'	1.6	Dev. 4° at 1540'	14.2
Dev. 1-1/4° at 379'	4.3	Dev. 3-3/4° at 1757'	14.2
Dev. 2-1/2° at 818'	10.1	Dev. 3° at 2002'	15.8
Dev. 3° at 888'		Dev. 3-1/4° at 2292'	16.4
Dev. 3° at 943'		Dev. 4-1/4° at 3070'	52.7
Dev. 3° at 1037'	11.5	Dev. 4° at 3600'	27.0
Dev. 4-1/2° at 1215'	14.0	Dev. 4-1/4° at 4010'	30.4
Dev. 4-3/4° at 1287'	6.0	Dev. 4° at 4550'	37.2
Dev. 4-1/2° at 1354'	5.3	Dev. 6° at 4850'	31.4

Yours truly,

SOUTHLAND ROYALTY COMPANY

  
L. O. Van Ryan  
District Production Manager



LOVR/ejg

SEAL

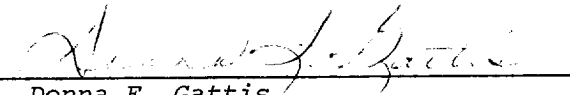
STATE OF NEW MEXICO

COUNTY OF SAN JUAN

The foregoing instrument was acknowledged before me this 20th day of  
December, 1979, by L. O. Van Ryan of Southland Royalty Company, on behalf of  
said Company.

NOTARY BOND FILED WITH SECRETARY OF STATE

My Commission Expires: 11-20-82

  
Donna F. Gattis  
Notary Public - New Mexico