

District I
P.O. Box 1980, Hobbs, NM 88241-1980

District II
P.O. Drawer DD, Artesia, NM 88211-0719

District III
1000 Rio Brazos Rd., Aztec, NM 87410

District IV
P.O. Box 2088, Santa Fe, NM 87504-2088

Form C-104
Revised February 21, 1994
Instructions on back
Submit to Appropriate District Office
5 Copies

☐ AMENDED REPORT

I. REQUEST FOR ALLOWABLE AND AUTHORIZATION TO TRANSPORT

¹ Operator Name and Address Taurus Exploration U.S.A., Inc. 2101 Sixth Avenue North Birmingham, AL 32503-2784		² OGRID Number 162928
		³ Reason for Filing Code CO - 8/1/97
⁴ API Number 30-045-24301	⁵ Pool Name BLANCO MESAVERDE (PRORATED GAS	⁶ Pool Code 72319
⁷ Property Code 006035	⁸ Property Name CULPEPPER MARTIN	⁹ Well Number #5

II. ¹⁰ Surface Location

¹¹ U/I or lot no. F	¹² Section 31	¹³ Township 032N	¹⁴ Range 012W	¹⁵ Lot.Idn	¹⁶ Feet from the 1748	¹⁷ North/South Line N	¹⁸ Feet from the 1773	¹⁹ East/West Line W	²⁰ County SAN JUAN
-----------------------------------	-----------------------------	--------------------------------	-----------------------------	-----------------------	-------------------------------------	-------------------------------------	-------------------------------------	-----------------------------------	----------------------------------

¹¹ Bottom Hole Location

²¹ U/I or lot no.	²² Section	²³ Township	²⁴ Range	²⁵ Lot.Idn	²⁶ Feet from the	²⁷ North/South Line	²⁸ Feet from the	²⁹ East/West Line	³⁰ County
³¹ Use Code	³² Producing Method Code	³³ Gas Connection Date	³⁴ C-129 Permit Number	³⁵ C-129 Effective Date	³⁶ C-129 Expiration Date				

III. Oil and Gas Transporters

³⁷ Transporter OGRID	³⁸ Transporter Name and Address	³⁹ POD	⁴⁰ O/G	⁴¹ POD U/I,STR Location and Description
9018	WILLIAMS FIELD SERVICE P.O. Box 58900 SALT LAKE, UT 84158 Giant Industries 5704 US Hwy 64 Farmington, NM 87401	1804110	O	F-31-T032N-R012W

IV. Produced Water

⁴² POD	⁴³ POD U/I,STR Location and Description
-------------------	--

V. Well Completion Data

⁴⁴ Spud Date	⁴⁵ Ready Date	⁴⁶ TD	⁴⁷ PBTD	⁴⁸ Perforations
⁴⁹ Hole Size	⁵⁰ Casing & Tubing Size	⁵¹ Depth Set	⁵² Sacks Cement	

VI. Well Test Data

⁵³ Date New Oil	⁵⁴ Gas Delivery Date	⁵⁵ Test Date	⁵⁶ Test Length	⁵⁷ Thg. Pressure	⁵⁸ Csg. Pressure
⁵⁹ Choke Size	⁶⁰ Oil	⁶¹ Water	⁶² Gas	⁶³ AOF	⁶⁴ Test Method

⁶⁵ I hereby certify that the rules of the Oil Conservation Division have been complied with and that the information given above is true and complete to the best of my knowledge and belief.

Printed Name: Joe D. Niederhofer

Title: General Manager -- San Juan Basin

Date: 12/29/97 Phone (205) 326-2710

OIL CONSERVATION DIVISION

Approved by: 378 SUPERVISOR DISTRICT #3

Approved Date: DEC 30 1997

⁶⁶ If this is a change of operator fill in the OGRID number and name of the previous operator
14538 Burlington Resources Oil & Gas Co.

Previous Operator Signature	Printed Name	Title	Date
Signature: Dolores Diaz	Dolores Diaz	Production Associate	12/18/97

District I
PO Box 1980, Hobbs, NM 88241-1980

District II
P.O. Drawer 110, Artesia, NM 88211-0719

District III
1800 Rio Brazos Rd., Aztec, NM 87410

District IV
PO Box 2088, Santa Fe, NM 87504-2088

Form C-104
Revised February 21, 1994
Instructions on back
Submit to Appropriate District Office
5 Copies

☐ AMENDED REPORT

I. REQUEST FOR ALLOWABLE AND AUTHORIZATION TO TRANSPORT

¹ Operator Name and Address Taurus Exploration U.S.A., Inc. 2101 Sixth Avenue North Birmingham, AL 32503-2784		² OGRID Number 162928
		³ Reason for Filing Code CO - 8/1/97
⁴ API Number 30-045-24301	⁵ Pool Name BASIN DAKOTA (PRORATED GAS)	⁶ Pool Code 71599
⁷ Property Code 006935 21197	⁸ Property Name CULPEPPER MARTIN	⁹ Well Number #5

II. ¹⁰ Surface Location

¹¹ U/I or lot no. F	¹² Section 31	¹³ Township 032N	¹⁴ Range 012W	¹⁵ Lot.Idn	¹⁶ Feet from the 1748	¹⁷ North/South Line N	¹⁸ Feet from the 1773	¹⁹ East/West Line W	²⁰ County SAN JUAN
-----------------------------------	-----------------------------	--------------------------------	-----------------------------	-----------------------	-------------------------------------	-------------------------------------	-------------------------------------	-----------------------------------	----------------------------------

¹¹ Bottom Hole Location

²¹ U/I or lot no.	²² Section	²³ Township	²⁴ Range	²⁵ Lot.Idn	²⁶ Feet from the	²⁷ North/South Line	²⁸ Feet from the	²⁹ East/West Line	³⁰ County
³¹ Use Code	³² Producing Method Code	³³ Gas Connection Date	³⁴ C-129 Permit Number	³⁵ C-129 Effective Date	³⁶ C-129 Expiration Date				

III. Oil and Gas Transporters

³⁷ Transporter OGRID	³⁸ Transporter Name and Address WILLIAMS FIELD SERVICE PO BOX 58900 SALT LAKE, UT 84158	³⁹ POD	⁴⁰ O/G	⁴¹ POD ULSTR Location and Description

IV. Produced Water


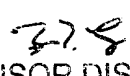
⁴² POD	⁴³ POD ULSTR Location and Description
-------------------	--

V. Well Completion Data

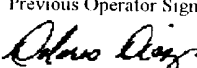
⁴⁴ Spud Date	⁴⁵ Ready Date	⁴⁶ TD	⁴⁷ PBTD	⁴⁸ Perforations
⁴⁹ Hole Size	⁵⁰ Casing & Tubing Size	⁵¹ Depth Set	⁵² Sacks Cement	

RECEIVED
DEC 30 1997
OIL CON. DIV.
DIST. 3

VI. Well Test Data

⁵³ Date New Oil	⁵⁴ Gas Delivery Date	⁵⁵ Test Date	⁵⁶ Test Length	⁵⁷ Tbg. Pressure	⁵⁸ Csg. Pressure
⁵⁹ Choke Size	⁶⁰ Oil	⁶¹ Water	⁶² Gas	⁶³ AOF	⁶⁴ Test Method
⁶⁵ I hereby certify that the rules of the Oil Conservation Division have been complied with and that the information given above is true and complete to the best of my knowledge and belief. 			OIL CONSERVATION DIVISION		
⁶⁶ Printed Name: Gary W. Brink			⁶⁷ Approved by:  SUPERVISOR DISTRICT #3		
⁶⁸ Title: Production Superintendent			⁶⁹ Approved Date: DEC 30 1997		
⁷⁰ Date: 12/30/97		⁷¹ Phone: (205) 326-2710			

⁷² If this is a change of operator fill in the OGRID number and name of the previous operator
14538 Burlington Resources Oil & Gas Co.

⁷³ Previous Operator Signature 	⁷⁴ Printed Name Dolores Diaz	⁷⁵ Title Production Associate	⁷⁶ Date 12/18/97
--	--	---	--------------------------------