

UNITED STATES
DEPARTMENT OF THE INTERIOR
BUREAU OF LAND MANAGEMENT

FORM APPROVED
OMB NO. 1004-0135
Expires: November 30, 2000

SUNDRY NOTICES AND REPORTS ON WELLS
Do not use this form for proposals to drill or to re-enter an abandoned well. Use form 3160-3 (APD) for such proposals.

SUBMIT IN TRIPLICATE - Other instructions on reverse side.

5. Lease Serial No.
NMSF078147 ✓

6. If Indian, Allottee or Tribe Name

7. If Unit or CA/Agreement, Name and/or No.

8. Well Name and No.
MOORE C 2E ✓

9. API Well No.
30-045-24651-00-S1 ✓

10. Field and Pool, or Exploratory
UNNAMED

11. County or Parish, and State
SAN JUAN COUNTY, NM ✓

1. Type of Well
☐ Oil Well ☒ Gas Well ☐ Other

2. Name of Operator
CONOCO INC
Contact: DEBORAH MARBERRY
E-Mail: deborah.marberry@conoco.com

3a. Address
PO BOX 2197, DU 3084
HOUSTON, TX 77252-2197

3b. Phone No. (include area code)
Ph: 281.293.1005
Fx: 281.293.5090

4. Location of Well (Footage, Sec., T., R., M., or Survey Description)
Sec 26 T32N R12W SESW 1100FSL 1550FWL
36.95250 N Lat, 108.06793 W Lon

12. CHECK APPROPRIATE BOX(ES) TO INDICATE NATURE OF NOTICE, REPORT, OR OTHER DATA

TYPE OF SUBMISSION	TYPE OF ACTION			
<input checked="" type="checkbox"/> Notice of Intent	<input type="checkbox"/> Acidize	<input type="checkbox"/> Deepen	<input type="checkbox"/> Production (Start/Resume)	<input type="checkbox"/> Water Shut-Off
<input type="checkbox"/> Subsequent Report	<input type="checkbox"/> Alter Casing	<input type="checkbox"/> Fracture Treat	<input type="checkbox"/> Reclamation	<input type="checkbox"/> Well Integrity
<input type="checkbox"/> Final Abandonment Notice	<input type="checkbox"/> Casing Repair	<input type="checkbox"/> New Construction	<input checked="" type="checkbox"/> Recomplete	<input type="checkbox"/> Other
	<input type="checkbox"/> Change Plans	<input type="checkbox"/> Plug and Abandon	<input type="checkbox"/> Temporarily Abandon	
	<input type="checkbox"/> Convert to Injection	<input type="checkbox"/> Plug Back	<input type="checkbox"/> Water Disposal	

13. Describe Proposed or Completed Operation (clearly state all pertinent details, including estimated starting date of any proposed work and approximate duration thereof. If the proposal is to deepen directionally or recomplete horizontally, give subsurface locations and measured and true vertical depths of all pertinent markers and zones. Attach the Bond under which the work will be performed or provide the Bond No. on file with BLM/BIA. Required subsequent reports shall be filed within 30 days following completion of the involved operations. If the operation results in a multiple completion or recompletion in a new interval, a Form 3160-4 shall be filed once testing has been completed. Final Abandonment Notices shall be filed only after all requirements, including reclamation, have been completed, and the operator has determined that the site is ready for final inspection.)

Conoco proposes to recomplete this well and downhole commingle in the Blanco Mesaverde and Basin Dakota as per the attached procedure.

14. I hereby certify that the foregoing is true and correct.

Electronic Submission #14565 verified by the BLM Well Information System

For CONOCO INC, sent to the Farmington

Committed to AFMSS for processing by Matthew Halbert on 09/27/2002 (02MXH0718SE)

Name (Printed/Typed) DEBORAH MARBERRY

Title SPECIALIST

Signature (Electronic Submission)

Date 09/25/2002

THIS SPACE FOR FEDERAL OR STATE OFFICE USE

Approved By _____

Title _____

SEP 27

Conditions of approval, if any, are attached. Approval of this notice does not warrant or certify that the applicant holds legal or equitable title to those rights in the subject lease which would entitle the applicant to conduct operations thereon.

Office BLM/FFO

Title 18 U.S.C. Section 1001 and Title 43 U.S.C. Section 1212, make it a crime for any person knowingly and willfully to make to any department or agency of the United States any false, fictitious or fraudulent statements or representations as to any matter within its jurisdiction.

**** REVISED ** REVISED ** REVISED ** REVISED ** REVISED ** REVISED ** REVISED ** REVISED ****

NMOCD

Submit 3 Copies To Appropriate District
Office
District I
1625 N. French Dr., Hobbs, NM 87240
District II
811 South First, Artesia, NM 87210
District III
1000 Rio Brazos Rd., Aztec, NM 87410
District IV
2040 South Pacheco, Santa Fe, NM 87505

State of New Mexico
Energy, Minerals and Natural Resources

Form C-103
Revised March 25, 1999

OIL CONSERVATION DIVISION
2040 South Pacheco
Santa Fe, NM 87505

WELL API NO.

30-045-24651

5. Indicate Type of Lease

STATE ☐ FEE ☐

6. State Oil & Gas Lease No.

7. Lease Name or Unti Agreement Name
MOORE C

8. Well No. 2E

9. Pool name or Wildcat
BLANCO MV BASIN DK

SUNDRY NOTICES AND REPORTS ON WELLS

(DO NOT USE THIS FORM FOR PROPOSALS TO DRILL OR TO DEEPEN OR PLUG BACK TO A
DIFFERENT RESERVOIR. USE "APPLICATION FOR PERMIT" (FORM C-101) FOR SUCH
PROPOSALS.)

1. Type of Well:

Oil Well ☐ Gas Well ☒ Other

2. Name of Operator CONOCO, INC.

3. Address of Operator P.O. BOX 2197 DU 3084
HOUSTON TX 77252

4. Well Location

Unit Letter N : 1100 feet from the SOUTH line and 1550 feet from the WEST line

Section 26 Township 32N Range 12W NMPM County SAN JUAN

10. Elevation (Show whether DR, RKB, RT, GR, etc.)
6331

11. Check Appropriate Box to Indicate Nature of Notice, Report or Other Data

NOTICE OF INTENTION TO:

PERFORM REMEDIAL WORK ☐ PLUG AND ABANDON ☐

TEMPORARILY ABANDON ☐ CHANGE PLANS ☐

PULL OR ALTER CASING ☐ MULTIPLE COMPLETION ☐

OTHER: DHC ☒

SUBSEQUENT REPORT OF:

REMEDIAL WORK ☐ ALTERING CASING ☐

COMMENCE DRILLING OPNS. ☐ PLUG AND ☐

CASING TEST AND CEMENT JOBS ☐ ABANDONMENT

OTHER: ☐

12. Describe proposed or completed operations. (Clearly state all pertinent details, and give pertinent dates, including estimated date of starting and proposed work). SEE RULE 1103. For Multiple Completions: Attach diagram of proposed completion or recompletion.

In reference to Order #R-11363 Conoco proposes to downhole commingle in the Blanco Mesaverde and Basin Dakota

Perforations are:
Blanco Mesaverde 4750 - 5350
Basin Dakota 7346 - 7513

Allocation will be by subtraction - see attached

Commingle in this well will not reduce the value of the remaining production.

BLM has been notified of our intent.

Interest owners are identical in all pools.

I hereby certify that the information above is true and complete to the best of my knowledge and belief.

SIGNATURE Deborah Marberry TITLE REGULATORY ANALYST DATE 09/25/2002

Type or print name DEBORAH MARBERRY

Telephone No. (281)293-1005

(This space for State use)

APPROVED BY _____ TITLE _____ DATE _____

Conditions of approval, if any:

NMCCD

District I
1625 N. French Dr., Hobbs, NM 88240
District II
811 South First, Artesia, NM 88210
District III
1000 Rio Brazos Rd., Aztec, NM 87410
District IV
2040 South Pacheco, Santa Fe, NM 87505

State of New Mexico
Energy, Minerals & Natural Resources Department

OIL CONSERVATION DIVISION
2040 South Pacheco
Santa Fe, NM 87505

Form C-102
Revised August 15, 2000

Submit to Appropriate District Office
State Lease - 4 Copies
Fee Lease - 3 Copies

☐ AMENDED REPORT

WELL LOCATION AND ACREAGE DEDICATION PLAT

¹ API Number 30-045-24651		² Pool Code 72319	³ Pool Name BLANCO MESAVERDE
⁴ Property Code 22406	⁵ Property Name MOORE C		⁶ Well Number 2E
⁷ OGRJD No. 005073	⁸ Operator Name CONOCO, INC.		⁹ Elevation 6331

¹⁰ Surface Location


UL or lot no.	Section	Township	Range	Lot Idn	Feet from the	North/South line	Feet from the	East/West line	County
N	26	32N	12W		1100	SOUTH	1550	WEST	SAN JUAN

¹¹ Bottom Hole Location If Different From Surface

UL or lot no.	Section	Township	Range	Lot Idn	Feet from the	North/South line	Feet from the	East/West line	County

¹² Dedicated Acres 320 W/2	¹³ Joint or Infill I	¹⁴ Consolidation Code U	¹⁵ Order No.
--	------------------------------------	---------------------------------------	-------------------------

NO ALLOWABLE WILL BE ASSIGNED TO THIS COMPLETION UNTIL ALL INTERESTS HAVE BEEN CONSOLIDATED OR A NON-STANDARD UNIT HAS BEEN APPROVED BY THE DIVISION

16					17 OPERATOR CERTIFICATION I hereby certify that the information contained herein is true and complete to the best of my knowledge and belief.  Signature DEBORAH MARBERRY Printed Name REGULATORY ANALYST Title 08/09/2002 Date
					18 SURVEYOR CERTIFICATION I hereby certify that the well location shown on this plat was plotted from field notes of actual surveys made by me or under my supervision, and that the same is true and correct to the best of my belief.
					Date of Survey Signature and Seal of Professional Surveyor:
					Certificate Number

1100'

1550'

NMOCD

District I
1625 N. French Dr., Hobbs, NM 88240
District II
811 South First, Artesia, NM 88210
District III
1000 Rio Brazos Rd., Aztec, NM 87410
District IV
2040 South Pacheco, Santa Fe, NM 87505

State of New Mexico
Energy, Minerals & Natural Resources Department

Form C-102
Revised August 15, 2000

OIL CONSERVATION DIVISION
2040 South Pacheco
Santa Fe, NM 87505

Submit to Appropriate District Office
State Lease - 4 Copies
Fee Lease - 3 Copies

☐ AMENDED REPORT

WELL LOCATION AND ACREAGE DEDICATION PLAT

1 API Number 30-045-24651		2 Pool Code 71599		3 Pool Name BASIN DAKOTA		
4 Property Code 22406		5 Property Name MOORE C			6 Well Number 2E	
7 OGRID No. 005073		8 Operator Name CONOCO, INC.			9 Elevation 6331	

10 Surface Location


UL or lot no. N	Section 26	Township 32N	Range 12W	Lot Idn	Feet from the 1100	North/South line SOUTH	Feet from the 1550	East/West line WEST	County SAN JUAN
--------------------	---------------	-----------------	--------------	---------	-----------------------	---------------------------	-----------------------	------------------------	--------------------

11 Bottom Hole Location If Different From Surface

UL or lot no.	Section	Township	Range	Lot Idn	Feet from the	North/South line	Feet from the	East/West line	County
---------------	---------	----------	-------	---------	---------------	------------------	---------------	----------------	--------

12 Dedicated Acres 320 W/2	13 Joint or Infill I	14 Consolidation Code U	15 Order No.
-------------------------------	-------------------------	----------------------------	--------------

NO ALLOWABLE WILL BE ASSIGNED TO THIS COMPLETION UNTIL ALL INTERESTS HAVE BEEN CONSOLIDATED OR A
NON-STANDARD UNIT HAS BEEN APPROVED BY THE DIVISION

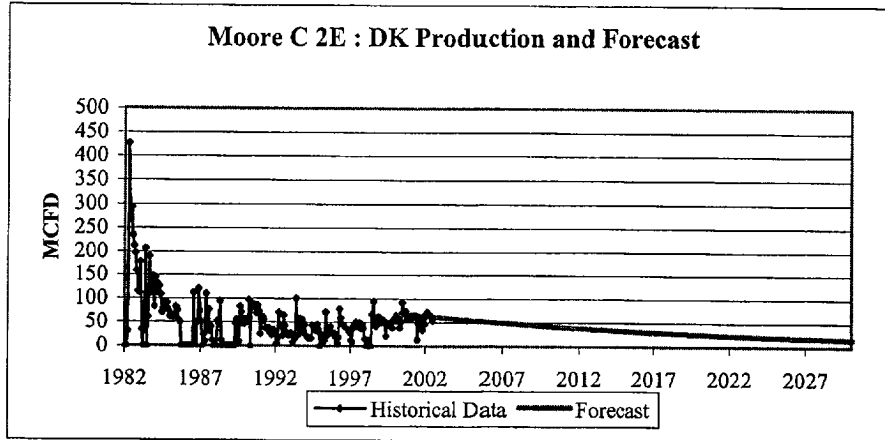
16				17 OPERATOR CERTIFICATION I hereby certify that the information contained herein is true and complete to the best of my knowledge and belief.  Signature DEBORAH MARBERRY Printed Name REGULATORY ANALYST Title 08/09/2002 Date	
18 SURVEYOR CERTIFICATION I hereby certify that the well location shown on this plat was plotted from field notes of actual surveys made by me or under my supervision, and that the same is true and correct to the best of my belief. Date of Survey Signature and Seal of Professional Surveyor: Certificate Number					

NR1000

Moore C 2E : Downhole Commingle Allocation

Blanco Mesaverde and Basin Dakota

The Blanco Mesaverde will be added to this wellbore via recompletion. We are proposing to allocate gas production using the subtraction method. Historical and forecasted Dakota gas production are shown in the following graph and allocation table:



Year	Mid-Yr Rate
2002	62
2003	59
2004	56
2005	53
2006	51
2007	48
2008	46
2009	44
2010	42
2011	40
2012	38
2013	36
2014	34
2015	32
2016	31
2017	29
2018	28
2019	27
2020	25
2021	24
2022	23
2023	22
2024	21
2025	20
2026	19
2027	18

NMCCD

(over)