

District I
1625 N. French Dr., Hobbs, NM 87240
District II
811 South First, Artesia, NM 87210
District III
1000 Rio Brazos Rd., Aztec, NM 87410
District IV
2040 South Pacheco, Santa Fe, NM 87505

OIL CONSERVATION DIVISION
2040 South Pacheco
Santa Fe, NM 87505

WELL API NO.	30-045-28087
5. Indicate Type of Lease	STATE <input type="checkbox"/> FEE <input type="checkbox"/>
6. State Oil & Gas Lease No.	
7. Lease Name or Unti Agreement Name	NEWBERRY A
8. Well No.	8
9. Pool name or Wildcat	AZTEC PC/FRUITLAND COAL

SUNDRY NOTICES AND REPORTS ON WELLS
(DO NOT USE THIS FORM FOR PROPOSALS TO DRILL OR TO DEEPEN OR PLUG BACK TO A DIFFERENT RESERVOIR. USE "APPLICATION FOR PERMIT" (FORM C-101) FOR SUCH PROPOSALS.)

1. Type of Well: Oil Well <input type="checkbox"/> Gas Well <input checked="" type="checkbox"/> Other	
2. Name of Operator	CONOCO, INC.
3. Address of Operator	P.O. BOX 2197 DU 3066 HOUSTON TX 77252
4. Well Location	Unit Letter <u>L</u> : <u>1570'</u> feet from the <u>SOUTH</u> line and <u>830'</u> feet from the <u>WEST</u> line Section <u>34</u> Township <u>32N</u> Range <u>12W</u> NMPM County <u>SAN JUAN</u>
10. Elevation (Show whether DR, RKB, RT, GR, etc.)	

11. Check Appropriate Box to Indicate Nature of Notice, Report or Other Data

NOTICE OF INTENTION TO:	SUBSEQUENT REPORT OF:
PERFORM REMEDIAL WORK <input type="checkbox"/> PLUG AND ABANDON <input type="checkbox"/>	REMEDIAL WORK <input type="checkbox"/> ALTERING CASING <input type="checkbox"/>
TEMPORARILY ABANDON <input type="checkbox"/> CHANGE PLANS <input type="checkbox"/>	COMMENCE DRILLING OPNS. <input type="checkbox"/> PLUG AND ABANDONMENT <input type="checkbox"/>
PULL OR ALTER CASING <input type="checkbox"/> MULTIPLE COMPLETION <input type="checkbox"/>	CASING TEST AND CEMENT JOBS <input type="checkbox"/>
OTHER: DHC <input checked="" type="checkbox"/>	OTHER: <input type="checkbox"/>

12. Describe proposed or completed operations. (Clearly state all pertinent details, and give pertinent dates, including estimated date of starting and proposed work). SEE RULE 1103. For Multiple Completions: Attach diagram of proposed completion or recompletion.

In reference to Order #R-11363 Conoco proposes to recomplete and downhole commingle in the Aztec Pictured Cliffs and Basin Fruitland Coal

Perforations are:
Aztec PC Perfs: 2550'-2696'
Fruitland Coal 2299'-2465'

Allocation will be by subtraction.

Commingleing in this well will not reduce the value of the remaining production.

BLM has been notified of our intent.

Interest owners are identical in all pools.

DHC 463AZ

I hereby certify that the information above is true and complete to the best of my knowledge and belief.

SIGNATURE Deborah Marberry TITLE REGULATORY ANALYST DATE 6/28/2001

Type or print name DEBORAH MARBERRY

Telephone No. (281)293-1005

(This space for State Original Signed by STEVEN M. HARRIS)

DEPUTY OIL & GAS INSPECTOR, DIST. #3

APPROVED BY _____ TITLE _____ DATE JUL 13 2001

Conditions of approval, if any:



District I
1625 N. French Dr., Hobbs, NM 88240
District II
811 South First, Artesia, NM 88210
District III
1000 Rio Brazos Rd., Aztec, NM 87410
District IV
2040 South Pacheco, Santa Fe, NM 87505

State of New Mexico
Energy, Minerals & Natural Resources Department

Form C-102
Revised August 15, 2000

OIL CONSERVATION DIVISION
2040 South Pacheco
Santa Fe, NM 87505

Submit to Appropriate District Office
State Lease - 4 Copies
Fee Lease - 3 Copies

☐ AMENDED REPORT

WELL LOCATION AND ACREAGE DEDICATION PLAT

¹ API Number 30-045-28087	² Pool Code 71629	³ Pool Name BASIN FRUITLAND COAL
⁴ Property Code 22415	⁵ Property Name NEWBERRY A	⁶ Well Number 8
⁷ OGRID No. 005073	⁸ Operator Name CONOCO, INC.	⁹ Elevation

¹⁰ Surface Location

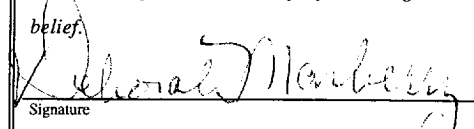
UL or lot no.	Section	Township	Range	Lot Idn	Feet from the	North/South line	Feet from the	East/West line	County
L	34	32N	12W		1570'	SOUTH	830'	WEST	SAN JUAN

¹¹ Bottom Hole Location If Different From Surface

UL or lot no.	Section	Township	Range	Lot Idn	Feet from the	North/South line	Feet from the	East/West line	County

¹² Dedicated Acres	¹³ Joint or Infill	¹⁴ Consolidation Code	¹⁵ Order No.

NO ALLOWABLE WILL BE ASSIGNED TO THIS COMPLETION UNTIL ALL INTERESTS HAVE BEEN CONSOLIDATED OR A NON-STANDARD UNIT HAS BEEN APPROVED BY THE DIVISION

¹⁶				¹⁷ OPERATOR CERTIFICATION <i>I hereby certify that the information contained herein is true and complete to the best of my knowledge and belief.</i>  Signature DEBORAH MARBERRY Printed Name REGULATORY ANALYST Title 6/28/2001 Date
				¹⁸ SURVEYOR CERTIFICATION <i>I hereby certify that the well location shown on this plat was plotted from field notes of actual surveys made by me or under my supervision, and that the same is true and correct to the best of my belief.</i> Date of Survey Signature and Seal of Professional Surveyor: Certificate Number
	830'			
		1570'		

District I
1625 N. French Dr., Hobbs, NM 88240
District II
811 South First, Artesia, NM 88210
District III
1000 Rio Brazos Rd., Aztec, NM 87410
District IV
2040 South Pacheco, Santa Fe, NM 87505

State of New Mexico
Energy, Minerals & Natural Resources Department

OIL CONSERVATION DIVISION
2040 South Pacheco
Santa Fe, NM 87505

Form C-102
Revised August 15, 2000

Submit to Appropriate District Office
State Lease - 4 Copies
Fee Lease - 3 Copies

WELL LOCATION AND ACREAGE DEDICATION PLAT

☐ AMENDED REPORT

1 API Number 30-045-28087		2 Pool Code 71280		3 Pool Name AZTEC PICTURED CLIFFS	
4 Property Code 22415		5 Property Name NEWBERRY A			6 Well Number 8
7 OGRID No. 005073		8 Operator Name CONOCO, INC.			9 Elevation


10 Surface Location

UL or lot no. L	Section 34	Township 32N	Range 12W	Lot Idn	Feet from the 1570'	North/South line SOUTH	Feet from the 830'	East/West line WEST	County SAN JUAN
--------------------	---------------	-----------------	--------------	---------	------------------------	---------------------------	-----------------------	------------------------	--------------------

11 Bottom Hole Location If Different From Surface

UL or lot no.	Section	Township	Range	Lot Idn	Feet from the	North/South line	Feet from the	East/West line	County
12 Dedicated Acres	13 Joint or Infill	14 Consolidation Code	15 Order No.						

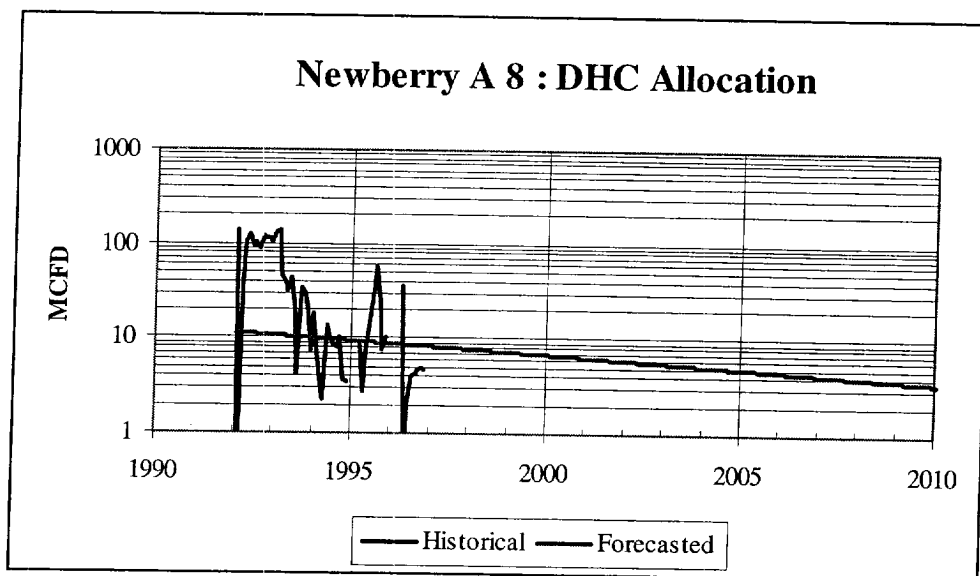
NO ALLOWABLE WILL BE ASSIGNED TO THIS COMPLETION UNTIL ALL INTERESTS HAVE BEEN CONSOLIDATED OR A NON-STANDARD UNIT HAS BEEN APPROVED BY THE DIVISION

16				17 OPERATOR CERTIFICATION I hereby certify that the information contained herein is true and complete to the best of my knowledge and belief.  Signature DEBORAH MARBERRY Printed Name REGULATORY ANALYST Title 6/28/2001 Date	
830'				18 SURVEYOR CERTIFICATION I hereby certify that the well location shown on this plat was plotted from field notes of actual surveys made by me or under my supervision, and that the same is true and correct to the best of my belief. Date of Survey Signature and Seal of Professional Surveyor: Certificate Number	
1570'					

Newberry A 8 : Downhole Commingle Allocation

Aztec Pictured Cliffs and Basin Fruitland Coal

The Fruitland Coal has been temporarily shut-in since November 1996 due to uneconomic flowrates (<10 mcf/d). Workover attempts showed no fill or fluid in the hole impeding the Fruitland performance. After the Pictured Cliffs interval is completed, this Fruitland production will be downhole commingled with the PC. Anticipated FC contribution is based on its pre-shut-in rates.



Year	Mid-Year Rate
2001	6
2002	6
2003	5
2004	5
2005	5
2006	4
2007	4
2008	4
2009	4
2010	4