


DEVIATION REPORT

Name of Company Burlington Resources Oil & Gas Company		Address P. O. Box 4289, Farmington, NM 87499		
Lease Name and Number UTE MTN UTE #48	Unit Letter 820 FNL 1,190 FEL	Sec. D 31	Twn. 032N	Rge. 014W
Pool and Formation Barker Dome Desert Creek/Ismay/		County SAN JUAN		


<u>Depth (Ft.)</u>	<u>Deviation (Degrees)</u>
129	.25
379	.75
626	.75
976	.50
1,270	.75
1,488	.75
1,868	1.00
2,211	1.75
2,562	1.75
3,019	1.25
3,363	.75
3,706	1.25
4,020	1.00
4,490	1.50
4,926	1.75
5,361	1.25
5,610	1.25
6,048	1.25
6,456	1.25
6,895	1.00
7,145	1.00
7,614	1.00
8,080	1.00
8,306	1.75
8,735	1.25
9,271	1.50
9,417	1.50

RECEIVED
FEB - 5 1998
OIL CON. DIV.
DIST. 3

I, the undersigned, certify that I, acting in my capacity as Petroleum Engineer for BURLINGTON RESOURCES OIL AND GAS CO., am authorized by said Company to make this report; and that this report was prepared under my supervision and directions, and that the facts stated herein are true to the best of my knowledge and belief.



Subscribed and sworn to before me this 21st day of January, 1998


Notary Public in and for San Juan County, New Mexico
My commission expires August 17, 2000

DISTRICT II
P.O. Drawer DD, Artesia, NM 88210

OIL CONSERVATION DIVISION
P.O. Box 2088
Santa Fe, New Mexico 87504-2088

DISTRICT III
1000 Rio Brazos Rd., Aztec, NM 87410

I. REQUEST FOR ALLOWABLE AND AUTHORIZATION TO TRANSPORT

1. Operator Name and Address Burlington Resources Oil & Gas Company PO Box 4289 Farmington, New Mexico 87499		OGRID Number 14538	
		New Well	
4. API Number 30-045-29478	Barker Dome Desert Creek		6. Pool Code 96353
7. Property Code 18725	8. Property Name Ute Mountain Ute		9. Well Number 48

II. 10. Surface Location

UI or lot no. D	Section 31	Township 32N	Range 14W	Lot Idn	Feet from the 820	North/South line North	Feet from the 1190	East/West line West	County San Juan
--------------------	---------------	-----------------	--------------	---------	----------------------	---------------------------	-----------------------	------------------------	--------------------

11. Bottom Hole Location

UI or lot no.	Section	Township	Range	Lot Idn	Feet from the	North/South line	Feet from the	East/West line	County
12. Ise Code S	13. Producing Method Code Flowing	14. Gas Connection Date	15. C-129 Permit Number		16. C-129 Effective Date		17. C-129 Expiration date		

III. Oil and Gas Transporters

18. Transporter OGRID 9018	19. Transporter Name and Address Giant Industries	20. POD 2820547	21. O/G O	22. POD ULSTR Location and Description
37627	Western Gas Resources	2820548	G	

RECEIVED
FEB - 5 1998

IV. Produced Water

23. POD 2820548	24. POD ULSTR Location and Description
--------------------	--



OIL CON. DIV.
DIST. 3

V. Well Completion Data

25. Spud Date 11/3/97	26. Ready Date 1/19/98	27. TD 9450	28. PBTD 9365	29. Perforations 8845-8904
30. Hole Size 12 1/4 6 1/4	31. Casing & Tubing Size 8 5/8 5 1/2 2 7/8	32. Depth Set 1518 9450 8895	33. Sacks Cement 1248 cu.ft. 3805 cu.ft.	

VI. Well Test Data

34. Date New Oil	36. Test Date 1/19/98	37. Test Length	38. Tbg. Pressure SI 2187	39. Csg. Pressure SI 2199
40. Choke Size	41. Oil	42. Water	43. Gas 1000	44. AOF
				45. Test Method Flowing

46. I hereby certify that the rules and regulations of the Oil Conservation Division have been complied with and that the information given above is true and complete to the best of my knowledge and belief.		OIL CONSERVATION DIVISION	
Signature 		Approved by: 	
Printed Name Peggy Bradfield		Title: SUPERVISOR DISTRICT #3	
Regulatory Administrator		Approval Date: FEB 10 1998	
1/26/98		Telephone No. (505) 326-9700	

47. If this is a change of operator fill in the OGRID number and name of the previous operator

Printed Name	Title	Date
--------------	-------	------