

**AZTEC OIL & GAS COMPANY**

920 MERCANTILE SECURITIES BLDG.

DALLAS 1, TEXAS

March 25, 1958

New Mexico Oil Conservation Commission  
Aztec, New Mexico


Attention: Mr. Emery Arnold

Re: Application for Approval  
of a Non-Standard Drilling  
Location in the Blanco  
Mesaverde Gas Pool, San  
Juan County, New Mexico

Gentlemen:

We are enclosing, for your information, a conformed copy of  
Aztec's application for approval of a non-standard drilling  
location in the Blanco Mesaverde Gas Pool of San Juan County,  
New Mexico, said location being the NW $\frac{1}{4}$  of Section 30, T-32-N,  
R-12-W, San Juan County.

Yours very truly,



Gordon L. Llewellyn  
Attorney

GLL/cb  
Enclosure



# AZTEC OIL & GAS COMPANY

920 MERCANTILE SECURITIES BLDG.

DALLAS 1, TEXAS

March 21, 1958

## REGISTERED MAIL

Mr. A. L. Porter, Secretary-Director  
New Mexico Oil Conservation Commission  
P. O. Box 871  
Santa Fe, New Mexico


Re: Application of Aztec Oil & Gas Company for an Exception to Rule 104 (d) and Section 1(c) of Order No. R-110, as amended by Order R-397, for Approval of a Non-Standard Drilling Location in the Blanco Mesaverde Gas Pool, San Juan County, New Mexico.

Dear Mr. Porter:

Pursuant to Section 13 of Order R-110, Aztec Oil & Gas Company hereby submits its application for an exception to the well location regulations set forth in Statewide Rule 104(d) and Section 1(c) of Order No. R-110, as amended by Order R-397, and requests approval of a non-standard drilling location in the Northwest Quarter (NW $\frac{1}{4}$ ) of Section 30, Township 32 North, Range 12 West, N.M.P.M., San Juan County, New Mexico.

In support of this application, Aztec Oil & Gas Company respectfully states and shows the following:

1. The proposed non-standard drilling location has been staked one thousand eight hundred and fifty feet (1,850') from the North line and one thousand nine hundred and fifty feet (1,950') from the West line of Section 30, Township 32 North, Range 12 West, N.M.P.M., San Juan County, New Mexico. This non-standard location for the NW $\frac{1}{4}$  rather than for the prescribed Northeast or Southwest quarter sections is requested because our Culpepper-Martin #2 well which is located in the Southeast Quarter (SE $\frac{1}{4}$ ) of said Section 30 was completed October 22, 1951, as a discovery well and the only well in the West Blanco Dakota Pool. Because this well was depleted in the West Blanco Dakota pool, the Culpepper-Martin #2 well was then recompleted on September 27, 1956, in the Blanco Mesaverde Gas Pool at its non-standard location. It is the intention of Aztec Oil & Gas Company to dedicate the West half of said Section 30 as the drilling unit for



NEW MEXICO OIL CONSERVATION COMMISSION

Well Location and Acreage Dedication Plat

Section A.

Date \_\_\_\_\_

Operator Aspen Oil and Gas Company Lease Calvinar- Martin  
Well No. 9 Unit Letter \_\_\_\_\_ Section 30 Township 32 North Range 12 West N.M.P.M.  
Located 1850 Feet From North Line, 1950 Feet From West Line  
County San Juan G. L. Elevation 5823 Dedicated Acreage \_\_\_\_\_ Acres  
Name of Producing Formation \_\_\_\_\_ Pool \_\_\_\_\_

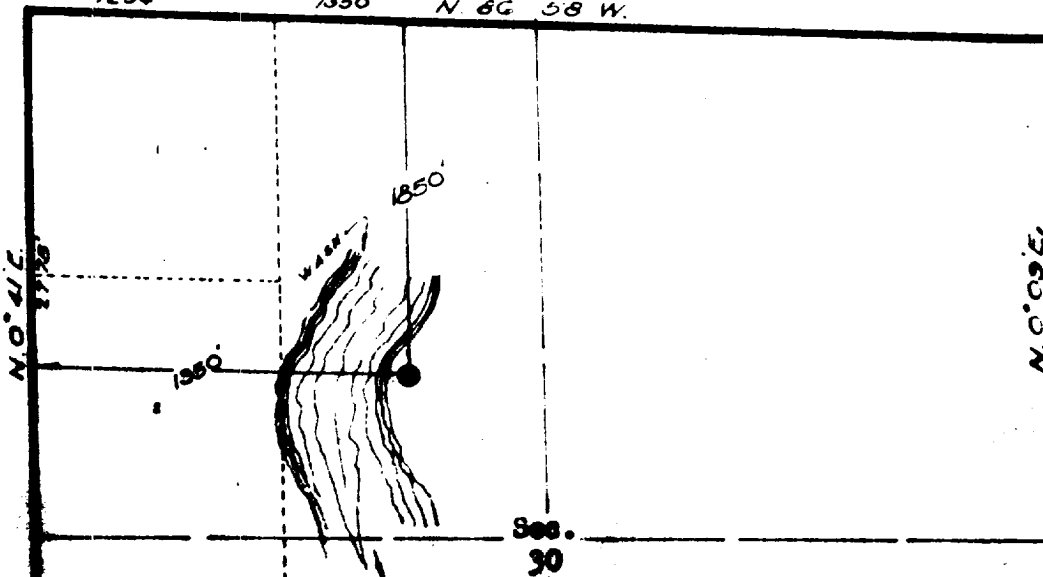
1. Is the Operator the only owner\* in the dedicated acreage outlined on the plat below?  
Yes \_\_\_\_\_ No \_\_\_\_\_
2. If the answer to question one is "no," have the interests of all the owners been consolidated by communitization agreement or otherwise? Yes \_\_\_\_\_ No \_\_\_\_\_. If answer is "yes,"  
Type of Consolidation \_\_\_\_\_
3. If the answer to question two is "no," list all the owners and their respective interests below:

Owner

Land Description

Section. B  
1254'

1350' N 66° 58' W



This is to certify that the information in Section A above is true and complete to the best of my knowledge and belief.

\_\_\_\_\_  
(Operator)

\_\_\_\_\_  
(Representative)

\_\_\_\_\_  
Address

This is to certify that the well location shown on the plat in Section A is true from field notes and surveys.

\_\_\_\_\_  
Surveyor.

Certificate No. 1545