

(SUBMIT IN TRIPLICATE)

UNITED STATES
DEPARTMENT OF THE INTERIOR
GEOLOGICAL SURVEY

Indian Agency _____

Allottee **Sierrita**
Contract **0115**

Lease No. _____

		22
	22	

SUNDRY NOTICES AND REPORTS ON WELLS

NOTICE OF INTENTION TO DRILL	<input checked="" type="checkbox"/>	SUBSEQUENT REPORT OF WATER SHUT-OFF	
NOTICE OF INTENTION TO CHANGE PLANS		SUBSEQUENT REPORT OF SHOOTING OR ACIDIZING	
NOTICE OF INTENTION TO TEST WATER SHUT-OFF		SUBSEQUENT REPORT OF ALTERING CASING	
NOTICE OF INTENTION TO REDRILL OR REPAIR WELL		SUBSEQUENT REPORT OF REDRILLING OR REPAIR	
NOTICE OF INTENTION TO SHOOT OR ACIDIZE		SUBSEQUENT REPORT OF ABANDONMENT	
NOTICE OF INTENTION TO PULL OR ALTER CASING		SUPPLEMENTARY WELL HISTORY	
NOTICE OF INTENTION TO ABANDON WELL			

(INDICATE ABOVE BY CHECK MARK NATURE OF REPORT, NOTICE, OR OTHER DATA)

MAY 7 1957

May 6, 1957

Well No. **"F" 18-22** is located **1125** ft. from **[N]** line and **1720** ft. from **[E]** line of sec. **22**

SW/4 NW/4 22 **26N** **3W** **R27N**
(1/4 Sec. and Sec. No.) (Twp.) (Range) (Meridian)
Superior Co. W.C. **San Arriba** **New Mexico**
Without (Reserve) (County or Subdivision) (State or Territory)

The elevation of the **surface** above sea level is **7273** ft.

DETAILS OF WORK

(State names of and expected depths to objective sands; show sizes, weights, and lengths of proposed casings; indicate mudding jobs, cementing points, and all other important proposed work)


Propose to drill 15" hole to 180', set 10-3/4" OD casing and cement to surface w/175 on reg. Drill 9-7/8" hole to 4000', set 7-5/8" OD casing and cement w/150 on 81 gal and 20 on next. Drill 6-3/4" hole to total depth of 6190' and run 3/4" OD liner from 3000-6190'. Cement base of liner w/150 on reg. Breakhead squeeze top of liner w/20 on reg. Perforate the 3/4" liner opposite the Mesquite formation (5500-6140) and fracture w/150,000 gals water. Perforate the 7-5/8" casing opposite the Pictured Cliffs formation (3020-3915) and fracture w/40,000 gals wtr w/1/2 oil/gal. Clean out & hang 2-3/8" OD tubing at 6000'. Set production packer at 5500' and Otis side-door choke w/straight thru mandril at 5530'. Complete well to produce the Mesquite thru the tubing and the Pictured Cliffs thru tubing-casing annulus. The E/2 of Sec 22, containing 320 acres, is dedicated to the Pictured Cliffs; the NW/4 of Sec 22, containing 160 acres, is dedicated to the Mesquite.

I understand that this plan of work must receive approval in writing by the Geological Survey before operations may be commenced.

Company _____
Address **NORTHWEST PRODUCTION CORPORATION**
520 Simms Building
Albuquerque, New Mexico

By **RAY PHILLIPS**
Ray Phillips

Title **Asst Mgr, Prod Op**





NEW MEXICO
OIL CONSERVATION COMMISSION

Form C-128

Well Location and/or Gas Proration Plat

Date May 8, 1957

Operator Northwest Production Corporation Lease 11

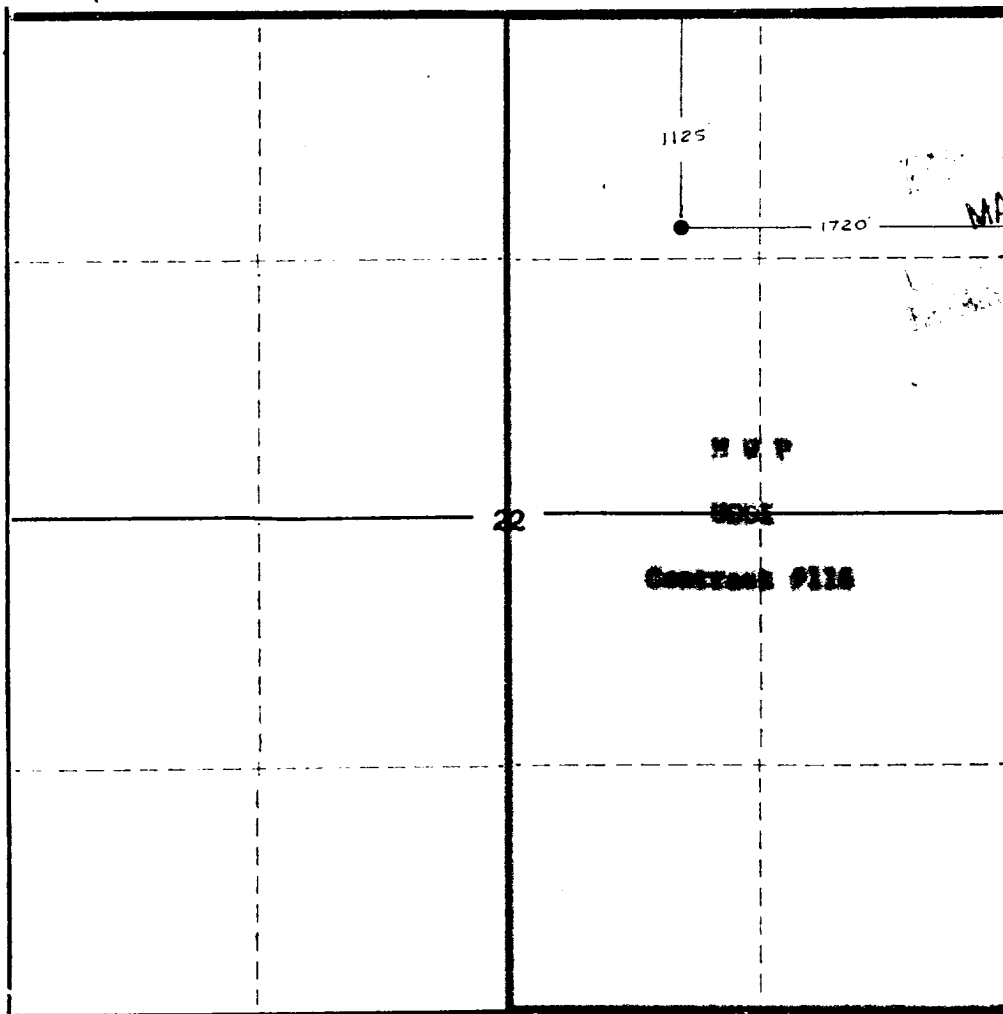
Well No. 1125 Section 22 Township 26 North Range 3 West NMPM

Located 1125 Feet From North Line, 1720 Feet From East Line,

Rio Arriba County, New Mexico. G. L. Elevation 7273

Name of Producing Formation Pictured Cliffs Pool Tapecito #5 Sub Dedicated Acreage 300

(Note: All distances must be from outer boundaries of Section)



NOTE

This section of
form is to be
used for gas
wells only.

SCALE: 1"=1000'

1. Is this Well a Dual Comp. ? Yes ☒ No ☐
2. If the answer to Question 1 is yes, are there any other
dually completed wells within the dedicated acreage?
Yes ☐ No ☒

Name RAY PHILLIPS
Position Asst Mgr, Prod Operations
Representing Northwest Production Corporation
Address 220 Stone Bldg, Albuquerque, N.M.

This is to certify that the above plat was prepared
from field notes of actual surveys made by me or
under my supervision and that the same are true and
correct to the best of my knowledge and belief.

Date Surveyed March 30, 1957

Ernest V. Echohawk
Ernest V. Echohawk
Reg. Land Surveyor, N. Mex., Reg. No. 1545

NEW MEXICO
OIL CONSERVATION COMMISSION

Form C-128

Well Location and/or Gas Proration Plat

Date May 4, 1957

Operator Northwest Production Corporation Lease 75

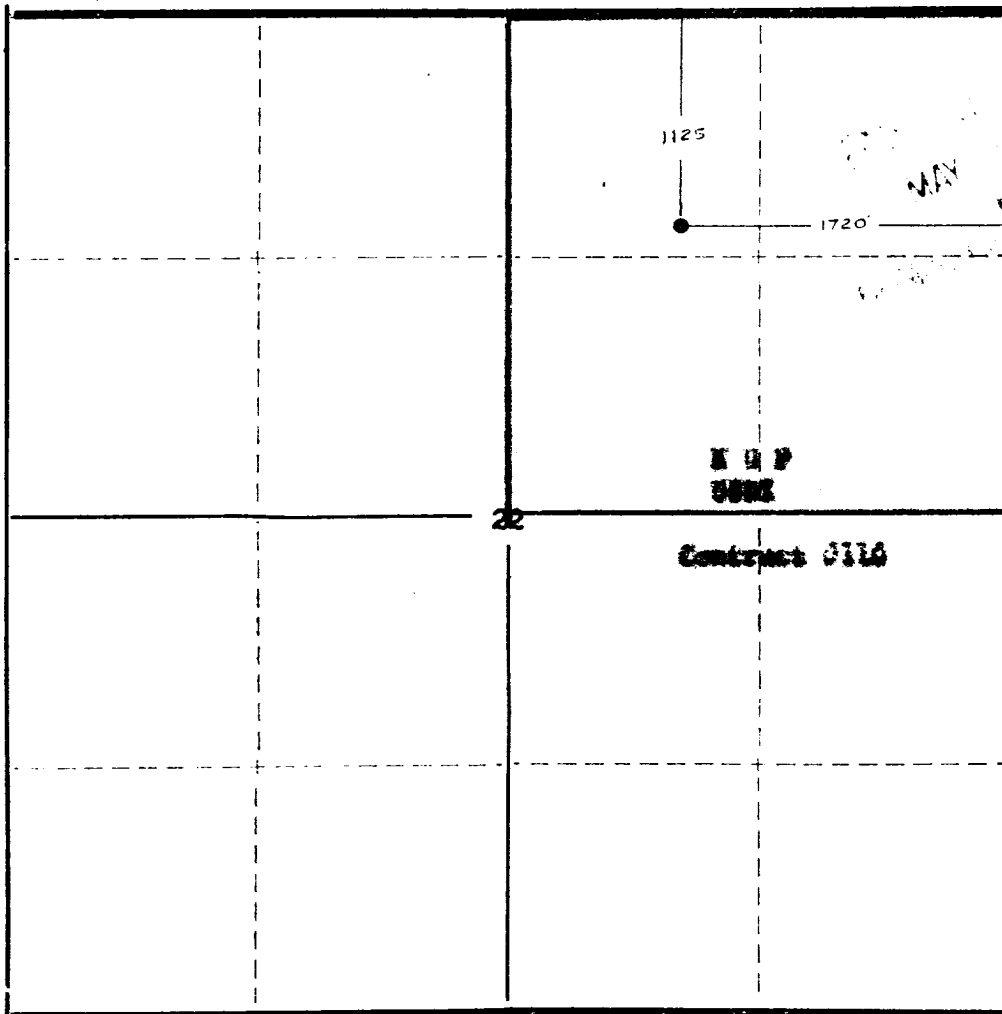
Well No. 11-22 Section 22 Township 26 North Range 3 West NMPM

Located 1125 Feet From North Line, 1720 Feet From East Line,

Rio Arriba County, New Mexico. G. L. Elevation 7273

Name of Producing Formation Manzanero Pool Wildcat Dedicated Acreage 100

(Note: All distances must be from outer boundaries of Section)



NOTE

This section of form is to be used for gas wells only.

SCALE: 1"=1000'

1. Is this Well a Dual Comp. ? Yes ☒ No ☐
2. If the answer to Question 1 is yes, are there any other dually completed wells within the dedicated acreage?
Yes ☐ No ☒

Name RAY PHILLIPS
Position Asst Mgr, Prod Operations
Representing Northwest Production Corporation
Address 200 Stone Bldg, Albuquerque, N.M.

This is to certify that the above plat was prepared from field notes of actual surveys made by me or under my supervision and that the same are true and correct to the best of my knowledge and belief.

Date Surveyed March 30, 1957

Ernest V. Echohawk
Ernest V. Echohawk
Reg. Land Surveyor, N. Mex., Reg. No. 1545