

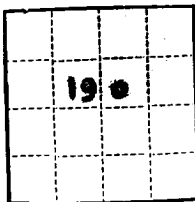
Form 9-381a  
(Feb. 1961)

(SUBMIT IN TRIPLICATE)

Land Office Santa Fe

Lease No. SE 079150

Unit \_\_\_\_\_



UNITED STATES  
DEPARTMENT OF THE INTERIOR  
GEOLOGICAL SURVEY

SUNDRY NOTICES AND REPORTS ON WELLS

NOTICE OF INTENTION TO DRILL	<input checked="" type="checkbox"/>	SUBSEQUENT REPORT OF WATER SHUT-OFF	
NOTICE OF INTENTION TO CHANGE PLANS		SUBSEQUENT REPORT OF SHOOTING OR ACIDIZING	
NOTICE OF INTENTION TO TEST WATER SHUT-OFF		SUBSEQUENT REPORT OF ALTERING CASING	
NOTICE OF INTENTION TO RE-DRILL OR REPAIR WELL		SUBSEQUENT REPORT OF RE-DRILLING OR REPAIR	
NOTICE OF INTENTION TO SHOOT OR ACIDIZE		SUBSEQUENT REPORT OF ABANDONMENT	
NOTICE OF INTENTION TO PULL OR ALTER CASING		SUPPLEMENTARY WELL HISTORY	
NOTICE OF INTENTION TO ABANDON WELL			

(INDICATE ABOVE BY CHECK MARK NATURE OF REPORT, NOTICE, OR OTHER DATA)

July 6, 1962

Duff-Federal 'B'  
Well No. 2 is located 1650 ft. from N line and 1650 ft. from E line of sec. 19  
NE/4 Section 19 23 North 1 West NM  
(1/4 Sec. and Sec. No.) (Twp.) (Range) (Meridian)  
Undesignated Pictured Cliffs Sandoval New Mexico  
(Field) (County or Subdivision) (State or Territory)

The elevation of the ~~surface~~ <sup>ground</sup> floor above sea level is 7346 ft.

DETAILS OF WORK

(State names of and expected depths to objective sands; show sizes, weights, and lengths of proposed casings; indicate mudding jobs, cementing points, and all other important proposed work)


Propose to drill the above located well to a total depth of approximately 3300' with rotary tools. To set approximately 100' of 8 5/8" casing and cement with 60 sacks. To set approximately 3300' of 4 1/2" casing and cement with 100 sacks.

Propose to sand water frac for completion to test any other zone that appears productive of oil or gas. To comply with all of the rules of the U. S. G. S. and the New Mexico Oil and Gas Conservation Commission.

I understand that this plan of work must receive approval in writing by the Geological Survey before operations may be commenced.

Company Sheridan Oil Company  
Address 1402 Denver U. S. National Center  
Denver, Colorado

By Richard S. Hunt  
Title Mgr. of Lands & Explorations



## Section A.

July 6, 1962

Operator **Irving Pasternak, dba, Shar Alan Oil Co.**  
 Well No. **#2** Unit **G** Section **19**  
 Located **1650** Feet from the **NORTH** **1650**  
 County **RIO ARriba** **7357.5**  
 Name of Producing Formation **Pictured Cliff**

Buff-Federal '94

**23 NORTH** **1 WEST,** **N.M.P.M.**  
**the EAST**  
**160**  
**Undesignated**

1. Is the Operator the owner of the land on which the well is located?

Yes ☒ No

2. If the answer to question one is "No", is there a written agreement or otherwise?

Yes

3. If the answer to question two is "Yes", is the

Owner

Irving Pasternak, dba, Shar Alan Oil Company

N.M. Sec. 19, T 23 N, R 1 W, N.M.P.M.

## Section B.


This is to certify that the information  
 in Section A above is true and correct  
 to the best of my knowledge and belief.  
**Irving Pasternak, dba,**  
**Shar Alan Oil Company**

Operator

Representative

**Richard S. Hunt, Mgr of Land &**  
**Acquisition Exploration**  
**1402 Denver U.S. National Center**

Denver 2, Colorado



RECEIVED

JUL 10 1962

U. S. GEOLOGICAL SURVEY  
FARMINGTON, NEW MEXICO

(Seal)  
 Farmington, New Mexico

July 1962  
 John P. Lane  
 Chief, Section 1, District 3, No. 10,63