

NO. OF COPIES RECEIVED	4
DISTRIBUTION	
SANTA FE	1
FILE	
U.S.G.S.	
LAND OFFICE	
OPERATOR	2

NEW MEXICO OIL CONSERVATION COMMISSION

Form C-103
Supersedes Old
C-102 and C-103
Effective 1-1-65

5a. Indicate Type of Lease	
State <input type="checkbox"/>	Fee <input checked="" type="checkbox"/>
5. State Oil & Gas Lease No.	

SUNDRY NOTICES AND REPORTS ON WELLS (DO NOT USE THIS FORM FOR PROPOSALS TO DRILL OR TO DEEPEN OR PLUG BACK TO A DIFFERENT RESERVOIR. USE "APPLICATION FOR PERMIT -" (FORM C-101) FOR SUCH PROPOSALS.)

1. <input type="checkbox"/> OIL WELL <input checked="" type="checkbox"/> GAS WELL <input type="checkbox"/> OTHER-		7. Unit Agreement Name
2. Name of Operator AL GREER		8. Farm or Lease Name THOMPSON
3. Address of Operator 221 Petroleum Center Building, Farmington, New Mexico		9. Well No. 1
4. Location of Well UNIT LETTER <u>N</u> <u>220</u> FEET FROM THE <u>south</u> LINE AND <u>1520</u> FEET FROM THE <u>west</u> LINE, SECTION <u>10</u> TOWNSHIP <u>30N</u> RANGE <u>11W</u> NMPM.		10. Field and Pool, or Wildcat Aztec Pictured Cliffs
15. Elevation (Show whether DF, RT, GR, etc.) 5770 GL		12. County San Juan

16. Check Appropriate Box To Indicate Nature of Notice, Report or Other Data			
NOTICE OF INTENTION TO:		SUBSEQUENT REPORT OF:	
PERFORM REMEDIAL WORK <input type="checkbox"/>	PLUG AND ABANDON <input checked="" type="checkbox"/>	REMEDIAL WORK <input type="checkbox"/>	ALTERING CASING <input type="checkbox"/>
TEMPORARILY ABANDON <input type="checkbox"/>	CHANGE PLANS <input type="checkbox"/>	COMMENCE DRILLING OPNS. <input type="checkbox"/>	PLUG AND ABANDONMENT <input type="checkbox"/>
PULL OR ALTER CASING <input type="checkbox"/>	OTHER <input type="checkbox"/>	CASING TEST AND CEMENT JOB <input type="checkbox"/>	OTHER <input type="checkbox"/>


17. Describe Proposed or Completed Operations (Clearly state all pertinent details, and give pertinent dates, including estimated date of starting any proposed work) SEE RULE 1103.

It is proposed to plug and abandon the well as follows:

Cement plug from 2360' (total depth) to 2100'
Cement plug from 1950' to 1800'
Cement plug from 920' to 800'

Cement plug from 100' to ground level, with dry hole marker erected in top of surface casing.

If 5½" casing is not pulled it will be perforated in order to spot plugs listed above.



18. I hereby certify that the information above is true and complete to the best of my knowledge and belief.

SIGNED Al Greer TITLE Owner DATE February 14, 1979

APPROVED BY Al Greer TITLE Owner DATE Feb 23 1979
CONDITIONS OF APPROVAL, IF ANY:



STATE OF NEW MEXICO
ENERGY AND MINERALS DEPARTMENT
OIL CONSERVATION DIVISION

JERRY APODACA
GOVERNOR

NICK FRANKLIN
SECRETARY

July 3, 1978

POST OFFICE BOX 2088
STATE LAND OFFICE BUILDING
SANTA FE, NEW MEXICO 87501
(505) 827-2434

Mr. Al Kendrick
Oil Conservation Division
Aztec, New Mexico

Re: Case No. 6152

Dear Al:

Jason Kellahin, on behalf of Al Greer, Jr., has requested a 90-day extension to the September 1 deadline set out in the order not yet issued for the Thompson No. 1, N-10-30N-11W. This is agreeable to all parties, since this will give Mr. Greer enough time to conclude a quiet title action and make plans for re-working of the well. Therefore, I am recommending that when the order is issued, you send Mr. Greer a letter extending the deadline for plugging to December 1, 1978.

Very truly yours,


LYNN TESCHENDORF
General Counsel

LT/dr

cc: Jason Kellahin




JASON W. KELLAHIN
ROBERT E. FOX
W. THOMAS KELLAHIN
KAREN AUBREY

KELLAHIN and FOX
ATTORNEYS AT LAW
P. O. BOX 1769
SANTA FE, NEW MEXICO 87501

TELEPHONE 982-4315
AREA CODE 505

July 19, 1978

Mr. Al Kendrick
Oil Conservation Division
1000 Rio Brazos Road
Aztec, New Mexico 87410



Re: Case No. 6152

Dear Al:

In connection with the above case, we would request that time for plugging the subject well be extended to December 1, 1978. As you know, there is a serious question as to the actual ownership of this well, and Al Greer wants to re-enter the well and attempt to get it back on production. Until the title situation is straightened out, however, this would be quite risky, particularly if he is able to get the well on production. A quiet title suit will probably be required.

Your consideration of this request will be appreciated.

Sincerely,

A handwritten signature in cursive script, appearing to read "Jason".

Jason W. Kellahin

CC: Mr. Al Greer

JWK:kfm

STATE OF NEW MEXICO
ENERGY AND MINERALS DEPARTMENT
OIL CONSERVATION DIVISION
AZTEC DISTRICT OFFICE

JERRY APODACA
GOVERNOR

NICK FRANKLIN
SECRETARY

1000 RIO BRAZOS ROAD
AZTEC, NEW MEXICO 87411
(505) 334-6176

July 21, 1978

Mr. Jason Keilahin
Keilahin & Fox
P. O. Box 1796
Santa Fe, New Mexico 87501

Re: Case No. 6152
Order R-5751

Dear Jason:

The completion date for the action required by the subject order is hereby extended until December 1, 1978, per your request of July 19, 1978.

Hopefully the time extension will not be needed.

Yours very truly



A. R. Kendrick
Supervisor, District #3

XC: Al Greer
OCD, Santa Fe

ARK/bk



STATE OF NEW MEXICO
ENERGY AND MINERALS DEPARTMENT
OIL CONSERVATION DIVISION

JERRY APODACA
GOVERNOR

NICK FRANKLIN
SECRETARY

December 18, 1978

POST OFFICE BOX 208
STATE LAND OFFICE BUILDING
SANTA FE, NEW MEXICO 87501
(505) 827-2434

Mr. Jason W. Kellahin
P. O. Box 1769
Santa Fe, New Mexico 87501

Re: \$2500 One-Well Plugging Bond
Al Greer, Principal, American
Employers' Insurance Co.,
Surety, Unit N, Sec. 10,
T-30-N, R-11-W, San Juan
County

Dear Mr. Kellahin:


As of this date, Mr. Greer has not complied with the terms of Order No. R-5751 requiring him to plug the Thompson Well No. 1, return it to active drilling status or place it on production. Unless he is in compliance by January 15, 1979, legal proceedings will be commenced for violation of the Division's order.

Very truly yours,

LYNN TESCHENDORF
General Counsel

LT/dr

cc: Al Kendrick
Al Greer
R. A. Miller



ALBERT R. GREER
PETROLEUM ENGINEER
221 PETROLEUM CENTER BUILDING
FARMINGTON, NEW MEXICO 87401

December 20, 1978

State of New Mexico
Energy and Minerals Department
Oil Conservation Division
Box 2088
Santa Fe, New Mexico 87501

Attention: Lynn Teschendorf
General Counsel



Re: UNIT N, SECTION 10, T-30N,
R-11W, SAN JUAN COUNTY:
REQUIREMENT TO PLUG OR RETURN
TO ACTIVE STATUS

Gentlemen:

This has reference to your letter of December 18th addressed to Mr. Jason Kellahin advising that the captioned well should be plugged, returned to active drilling status or put on production by January 15th or legal proceedings will be commenced for violation of the Division's order.

First, I appreciate the Division's patience in allowing the time so far granted; I believe, however, that no useful purpose can be served by instituting legal proceedings at this time, for the reasons described below.

I believe the Court will find that my father's estate is not the legal owner of the well. I realize that it shows this way on the Division's records, but it seems to me that any court proceedings will go beyond what is on the Division records - and it may be simply that someone failed to file a transfer order, and the ownership will be established as someone other than my father's estate.

At this point, however, it does not appear to be that simple. The chain of title is not complete in instruments on record, so we are reduced to attempting to determine the intent of the parties who entered into trades fifteen years ago, some of whom are now deceased.

I realize that a quiet title suit might be one way to settle the issue - but on the other hand I believe that the attorneys who would probably become involved would simply ask the Court for the time to research the circumstances and attempt to do exactly what I am trying to do myself, and I doubt that they can do it any faster than I can.

ALBERT R. GREER

PETROLEUM ENGINEER

221 PETROLEUM CENTER BUILDING
FARMINGTON, NEW MEXICO 87401


Energy and Minerals Department
Oil Conservation Division

Page No. 2
December 20, 1978

I expect to have a response in the next two weeks (if the holidays do not interfere too much) from one of the key parties on record, and depending upon this response, there will be only two or three more steps left to reach a determination.

As I have indicated before, since the well is in my father's name in the Division's records, I realize and accept a responsibility to help the Division settle this matter, and I regret and apologise for the time it is taking. I do wish to assure you, however, that I am working on the matter, and perhaps by January 15th we will have settled the ownership of the well. This is a necessary first step before any of the acts the Division requires can be undertaken, but hopefully it would not be long thereafter that the Division would be satisfied by whomever the owner turns out to be.

Yours very truly,



Albert R. Greer

cc: Mr. Jason W. Kellahin
Box 1769
Santa Fe, New Mexico 87501

cc: Mr. Al Kendrick
Oil Conservation Division
1000 Rio Brazos Road
Aztec, New Mexico 87410



STATE OF NEW MEXICO
ENERGY AND MINERALS DEPARTMENT
OIL CONSERVATION DIVISION

JERRY APODACA
GOVERNOR

NICK FRANKLIN
SECRETARY

January 2, 1979

POST OFFICE BOX 2063
STATE LAND OFFICE BUILDING
SANTA FE, NEW MEXICO 87501
(505) 827-2434

Mr. R. A. Miller
Commercial Union Assurance
Companies
P. O. Box 30208
Albuquerque, New Mexico 87110

Re: \$2500 One-Well Plugging Bond
Al Greer, Principal,
American Employers' Insurance
Co., Surety
Unit N, Sec. 10, T-30-N,
R-11-W, San Juan County

Dear Mr. Miller:

This matter has unfortunately not been concluded by your principal. Therefore, I am hereby making demand on your company to plug the well in question. If you do not wish to do so, the Division will hire a contractor to perform the work and will seek reimbursement up to the limits of your bond. Please let me know by January 31 what course you intend to pursue.

Very truly yours,

LYNN TESCHENDORF
General Counsel

LT/dr

cc: Albert R. Greer
Al Kendrick
Jason Kellahin



BENSON-MONTIN-GREER DRILLING CORP.


221 PETROLEUM CENTER BUILDING
FARMINGTON, NEW MEXICO 87401
PHONE: 325-8874

January 4, 1979

N. M. Energy & Minerals Department
Oil Conservation Division
Post Office Box 2088
State Land Office Building
Santa Fe, NM 87501

Attention: Ms. Teshendorf

RE: ORDER NO. R-5751
THOMPSON WELL NO. 1, UNIT N,
SECTION 10, T-30N, R-11W,
SAN JUAN COUNTY, NEW MEXICO



Gentlemen:

I am in receipt of Ms. Teshendorf's letter of January 2 advising of the demand on the bonding company to plug the captioned well. As I advised earlier I agreed to assume the responsibility of plugging this well in event this proves to be the proper course of action. I was under the impression that the lease on which the well was located was "kept alive" by production from other zones and that the question of ownership and whether I even had the right to produce the well if required by the commission or plug it was one of attempting to determine the intent of parties to agreements 15 years ago, the tracks of which in the records were unclear.

It now develops that it is a simple case of the lease having expired and the obligation to plug resting with the parties to whom it was assigned 15 years ago.

However as agreed, I have assumed this responsibility and will plug the well. I would prefer to do this work with one of my company's rigs and it would be difficult for me to schedule the work earlier than the month of February - so I request your approval that the plugging be done in the month of February.

You state in your letter "in view of the fact that C & E Operators ... is drilling a new well on the unit, we feel it imperative that the Thompson No. 1 be plugged as soon as possible." It is my understanding that C & E Operators does not require the immediate plugging of the well and that the month of February will be satisfactory with them, and to evidence their approval they are writing you a letter stating this.

Thank you for your cooperation in this matter.

Happy New Year,

Copies: R. A. Miller
Al Kendrick
Jason Kellahin

A handwritten signature in cursive script, likely of the sender, is written over the typed name "Al Kendrick".

ARG/tlp



STATE OF NEW MEXICO
ENERGY AND MINERALS DEPARTMENT
OIL CONSERVATION DIVISION

JERRY APODACA
GOVERNOR

NICK FRANKLIN
SECRETARY

January 9, 1979

POST OFFICE BOX 2388
STATE LAND OFFICE BUILDING
SANTA FE, NEW MEXICO 87501
(505) 827-2434

Mr. Albert R. Greer
221 Petroleum Center Building
Farmington, New Mexico 87401

Re: Thompson Well No. 1
N-10-30N-11W
Order No. R-5751

Dear Mr. Greer:

I have received a letter from Mr. W. P. Carr stating that he is unopposed to a small time extension for the plugging of the above-referenced well. The month of February will be satisfactory to the Division and you are hereby granted an extension on the plugging deadline until March 1, 1979. I am sending a copy of this letter to your bonding company to inform them of the extension.

Very truly yours,

LYNN TESCHENDORF
General Counsel

LT/dr

cc: R. A. Miller
✓ Al Kendrick
Jason Kellahin



BENSON-MONTIN-GREER DRILLING CORP.

221 PETROLEUM CENTER BUILDING
FARMINGTON, NEW MEXICO 87401
PHONE: 325-8874

February 22, 1979

Mr. A. R. Kendrick
Oil Conservation Division
1000 Rio Brazos Road
Aztec, New Mexico 87410

Re: PLUGGING #1 THOMPSON,
AZTEC PICTURED CLIFFS

M-10-30 N-11 W

Dear Mr. Kendrick:

Enclosed is Sundry Notice regarding plugging of the captioned well. Please advise if I have not properly set out the "recipe".

In view of the unusual weather the last few weeks our field operations have been brought to a virtual standstill and we are running behind. Accordingly it would be appreciated if we could delay the plugging of this well until the month of March (our original plan was to do the work in February).

Yours very truly,



Albert R. Greer



ARG:ney

NO. OF COPIES RECEIVED	2
DISTRIBUTION	
SANTA FE	1
FILE	
U.S.G.S.	
LAND OFFICE	
OPERATOR	2

NEW MEXICO OIL CONSERVATION COMMISSION

Form C-103
Supersedes Old
C-102 and C-103
Effective 1-1-65

5a. Indicate Type of Lease	
State <input type="checkbox"/>	Fee <input checked="" type="checkbox"/>
5. State Oil & Gas Lease No.	

SUNDRY NOTICES AND REPORTS ON WELLS

(DO NOT USE THIS FORM FOR PROPOSALS TO DRILL OR TO DEEPEN OR PLUG BACK TO A DIFFERENT RESERVOIR. USE "APPLICATION FOR PERMIT -" (FORM C-101) FOR SUCH PROPOSALS.)

1. <input type="checkbox"/> OIL WELL <input checked="" type="checkbox"/> GAS WELL <input type="checkbox"/> OTHER		7. Unit Agreement Name
2. Name of Operator AL GREER		8. Farm or Lease Name THOMPSON
3. Address of Operator 221 Petroleum Center Building, Farmington NM 87401		9. Well No. 1
4. Location of Well UNIT LETTER <u>N</u> <u>220</u> FEET FROM THE <u>south</u> LINE AND <u>1520</u> FEET FROM THE <u>west</u> LINE, SECTION <u>10</u> TOWNSHIP <u>30N</u> RANGE <u>11W</u> NMPM.		10. Field and Pool, or Wildcat Aztec Pictured Cl.
15. Elevation (Show whether DF, RT, GR, etc.) 5770' GR		12. County San Juan

16. Check Appropriate Box To Indicate Nature of Notice, Report or Other Data

NOTICE OF INTENTION TO:

SUBSEQUENT REPORT OF:

PERFORM REMEDIAL WORK ☐
TEMPORARILY ABANDON ☐
PULL OR ALTER CASING ☐

PLUG AND ABANDON ☐
CHANGE PLANS ☐

REMEDIAL WORK ☐
COMMENCE DRILLING OPNS. ☐
CASING TEST AND CEMENT JOB ☐

ALTERING CASING ☐
PLUG AND ABANDONMENT ☐

OTHER ☐

OTHER ☐

17. Describe Proposed or Completed Operations (Clearly state all pertinent details, and give pertinent dates, including estimated date of starting any proposed work) SEE RULE 1503.

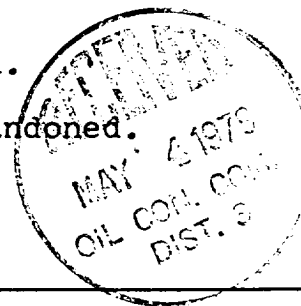
4- 4-79 Unable to pull 5" casing.

4-17-79 Ran 2-3/8" tubing to 2230'. Pumped 30 sacks cement from 2230' to 1856'. Perforated with 4 holes from 1850' to 1854', 4 holes from 915' to 919', 4 holes from 100' to 104'. Spotted cement plugs as follows:

40 sacks from 1850' to 1525'
35 sacks from 920' to 800'
43 sacks from 100' to 20'.

Filled in from surface to 20' with packed soil.

4-22-79 Erected dry hole marker. Well Plugged and Abandoned.



18. I hereby certify that the information above is true and complete to the best of my knowledge and belief.

SIGNED Al Greer TITLE Owner DATE 5-3-79

APPROVED BY AP Gendrick TITLE SUPERVISOR DIST. #2 DATE MAY 4 1979

CONDITIONS OF APPROVAL, IF ANY: