



COPY TO O.G.C.

UNITED STATES
DEPARTMENT OF THE INTERIOR
GEOLOGICAL SURVEY
P. O. Box 965
Farmington, New Mexico

April 30, 1956

Astec Oil & Gas Company
Box 786
Farmington, New Mexico

Re: New Mexico 01772-A

Gentlemen:

Receipt is acknowledged of your "Notice of Intention to Drill" dated April 28, 1956 covering your well No. 9 Reid in NE1/4 sec. 19, T. 28 N., R. 9 W., N. M. P. M., San Juan County, New Mexico, Aztec Pictured Cliffs pool.

Your proposed work is hereby approved subject to compliance with the provisions of the "Oil and Gas Operating Regulations" revised May 25, 1942, a copy of which will be sent to you on request, and subject to the following conditions:

1. Drilling operations so authorized are subject to the attached sheet for general conditions of approval.
2. Furnish copies of all logs.

Very truly yours,

(Orig. Sgd.) P. T. McGrath

P. T. McGrath
District Engineer


PTMcGrath:ac

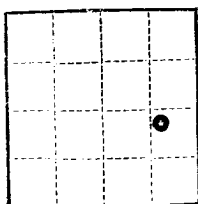


UNITED STATES
DEPARTMENT OF THE INTERIOR
GEOLOGICAL SURVEY



100-100000





(SUBMIT IN TRIPLICATE)

UNITED STATES
DEPARTMENT OF THE INTERIOR
GEOLOGICAL SURVEY

Land Office **Santa Fe**

Lease No. **NM-01772-A**

Unit **I**

SUNDRY NOTICES AND REPORTS ON WELLS

NOTICE OF INTENTION TO DRILL	<input checked="" type="checkbox"/>	SUBSEQUENT REPORT OF WATER SHUT-OFF
NOTICE OF INTENTION TO CHANGE PLANS	<input type="checkbox"/>	SUBSEQUENT REPORT OF SHOOTING OR ACIDIZING
NOTICE OF INTENTION TO TEST WATER SHUT-OFF	<input type="checkbox"/>	SUBSEQUENT REPORT OF ALTERING CASING
NOTICE OF INTENTION TO RE-DRILL OR REPAIR WELL	<input type="checkbox"/>	SUBSEQUENT REPORT OF RE-DRILLING OR REPAIR
NOTICE OF INTENTION TO SHOOT OR ACIDIZE	<input type="checkbox"/>	SUBSEQUENT REPORT OF ABANDONMENT
NOTICE OF INTENTION TO PULL OR ALTER CASING	<input type="checkbox"/>	SUPPLEMENTARY WELL HISTORY
NOTICE OF INTENTION TO ABANDON WELL	<input type="checkbox"/>	

(INDICATE ABOVE BY CHECK MARK NATURE OF REPORT, NOTICE, OR OTHER DATA)

April 28, 19 56

Well No. **9 Reid** is located **1750** ft. from **S** line and **990** ft. from **E** line of sec. **19**

NE/SE, Section 19
(1/4 Sec. and Sec. No.)

T-28-N, R-9-W
(Twp.) (Range)

N.M.P.M.
(Meridian)

Aztec Pictured Cliffs
(Field)

San Juan
(County or Subdivision)

New Mexico
(State or Territory)

The elevation of the derrick floor above sea level is _____ ft. to be determined -

DETAILS OF WORK

(State names of and expected depths to objective sands; show sizes, weights, and lengths of proposed casings; indicate mudding jobs, cementing points, and all other important proposed work)

Propose to: Set 200' of 8 5/8" casing at 200' with 125 sacks cement. Drill to an approximate total depth of 2100'. Set 5 1/2" casing at T.D. (2100') with 100 sacks cement. Perforate Pictured Cliffs formation and sand-water frac with approximately 40,000 gallons water, 40,000 lbs. sand. Run 1" tubing to approximately 2080'. The proration unit assigned is the SE 1/4 and consists of 160 acres.

I understand that this plan of work must receive approval in writing by the Geological Survey before operations may be commenced.

Company **AZTEC OIL & GAS COMPANY**

Address **P. O. Box 786**

Farmington, New Mexico

By **Joe C. Salmon**

Title **Drilling Superintendent**

NEW MEXICO
OIL CONSERVATION COMMISSION

Form C-128

Well Location and/or Gas Proration Plat

Date 4-28-56

Operator Aztec Oil and Gas Company Lease Reid

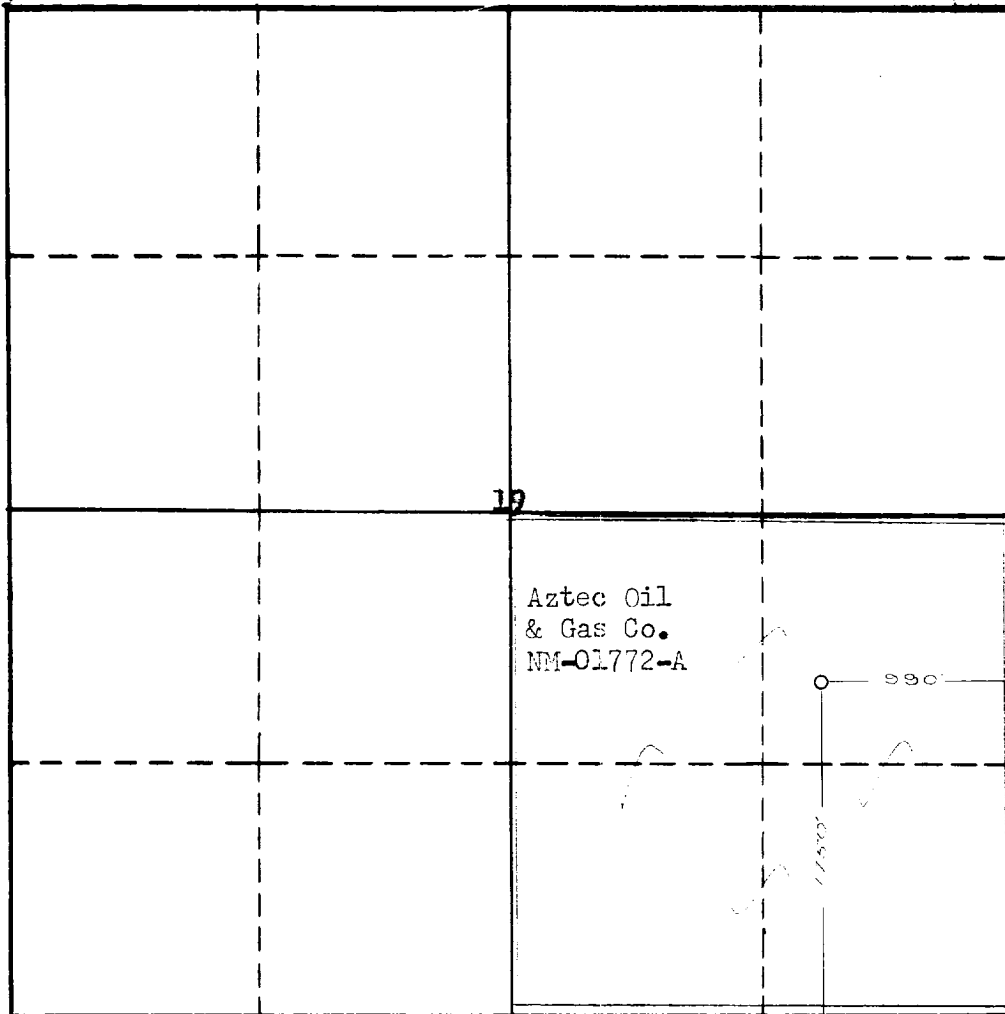
Well No. 9 Section 19 Township 28 North Range 9 West NMPM

Located 1750 Feet From South Line, 990 Feet From East Line,

San Juan County, New Mexico. G. L. Elevation 5875

Name of Producing Formation Pictured Cliffs Pool Aztec Dedicated Acreage 5.80

(Note: All distances must be from outer boundaries of Section)



NOTE

This section of form is to be used for gas wells only.



SCALE: 1"=1000'

1. Is this Well a Dual Comp. ? Yes No X
2. If the answer to Question 1 is yes, are there any other dually completed wells within the dedicated acreage? Yes No

Name Joe P. Salmon
Position Drilling Superintendent
Representing Aztec Oil & Gas Company
Address Box 786, Farmington, New Mexico

This is to certify that the above plat was prepared from field notes of actual surveys made by me or under my supervision and that the same are true and correct to the best of my knowledge and belief.

Date Surveyed March 12, 1956
Ernest S. Echshaw
Registered Professional Engineer and/or
Land Surveyor FOUR STATES OIL FIELD SURVEYS
FARMINGTON, NEW MEXICO