


(SUBMIT IN TRIPLICATE)

Land Office Santa Fe
Lease No. 53-065557
Unit _____



UNITED STATES
DEPARTMENT OF THE INTERIOR
GEOLOGICAL SURVEY

SUNDRY NOTICES AND REPORTS ON WELLS

NOTICE OF INTENTION TO DRILL.....	<input checked="" type="checkbox"/>	SUBSEQUENT REPORT OF WATER SHUT-OFF.....
NOTICE OF INTENTION TO CHANGE PLANS.....		SUBSEQUENT REPORT OF SHOOTING OR ACIDIZING.....
NOTICE OF INTENTION TO TEST WATER SHUT-OFF.....		SUBSEQUENT REPORT OF ALTERING CASING.....
NOTICE OF INTENTION TO RE-DRILL OR REPAIR WELL.....		SUBSEQUENT REPORT OF RE-DRILLING OR REPAIR.....
NOTICE OF INTENTION TO SHOOT OR ACIDIZE.....		SUBSEQUENT REPORT OF ABANDONMENT.....
NOTICE OF INTENTION TO PULL OR ALTER CASING.....		SUPPLEMENTARY WELL HISTORY.....
NOTICE OF INTENTION TO ABANDON WELL.....		

(INDICATE ABOVE BY CHECK MARK NATURE OF REPORT, NOTICE, OR OTHER DATA)

October 28, 1955

Well No. 9 is located 215 ft. from N line and 1676 ft. from E line of sec. 15

3518 (1/4 Sec. and Sec. No.) 22-N (Twp.) 12-W (Range) San Juan (Meridian)


Blanco (County or Subdivision) New Mexico (State or Territory)

The elevation of the derrick floor above sea level is _____ ft.

DETAILS OF WORK

(State names of and expected depths to objective sands; show sizes, weights, and lengths of proposed casings; indicate mudding jobs, cementing points, and all other important proposed work)

Pictured Cliffs sand at approximately 1950 feet.
3-5/8", 24 pound, approximately 95 feet with 75 sacks of cement.
5-1/2", 14 pound, approximately 1950 feet with 100 sacks of cement.
Well is to be fraced with approximately 20,000 gals. of water and approximately 20,000 pounds of sand.



I understand that this plan of work must receive approval in writing by the Geological Survey before operations may be commenced.

Company Ted N. White

Address 740 Casino Real

El Paso, Texas

By H. J. Lawrence
Title Agent

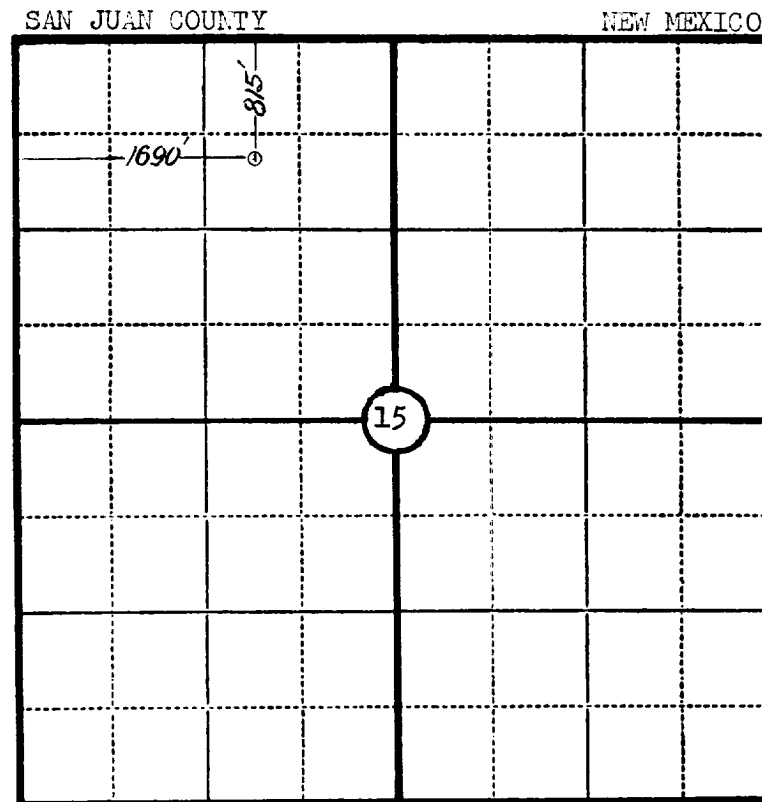
Company MC MILLAN AND WHITE

Lease Well No. 9

Sec. 15, T. 29 N., R. 12 W., N.M.P.M.

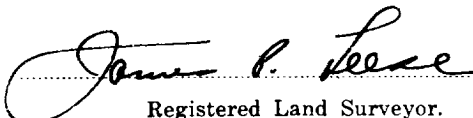
Location 815' FROM THE NORTH LINE AND 1690' FROM THE WEST LINE.

Elevation 5631.0 UNGRADED GROUND.



Scale—4 inches equal 1 mile.

This is to certify that the above plat was prepared from field notes of actual surveys made by me or under my supervision and that the same are true and correct to the best of my knowledge and belief.

Seal: 
Registered Land Surveyor.
James P. Leese
N. Mex. Reg. No. 1463

Surveyed 29 October 1955