

RECEIVED

NEW MEXICO OIL CONSERVATION COMMISSION
WELL LOCATION AND ACERAGE DEDICATION PLAT

U.S. GEOLOGICAL SURVEY
Operator *William E. Bush*
DURANGO

All distances must be from the outer boundaries of the Section

CHANGE

OK *Ed*

Well No *200-1*

Unit Letter _____ Section **9** Township **31 NORTH** Range **16 WEST** County **SAN JUAN**

Actual Footage Location of Well:

330 feet from the **SOUTH** line and **330** feet from the **WEST** line

Ground Level Elev. **5591.5** Producing Formation _____ Pool _____ Dedicated Acreage _____ Acres


- Outline the acreage dedicated to the subject well by colored pencil or hachure marks on the plat below.
- If more than one lease is dedicated to the well, outline each and identify the ownership thereof (both as to working interest and royalty).
- If more than one lease of different ownership is dedicated to the well, have the interests of all owners been consolidated by communization, unitization, force-pooling, etc?

() Yes () No If answer is "yes," type of consolidation _____

If answer is "no," list the owners and tract descriptions which have actually consolidated. (Use reverse side of this form if necessary.) _____

No allowable will be assigned to the well until all interests have been consolidated (by communization, unitization, forced-pooling, or otherwise) or until a non standard unit, eliminating such interests, has been approved by the Commission.

CERTIFICATION

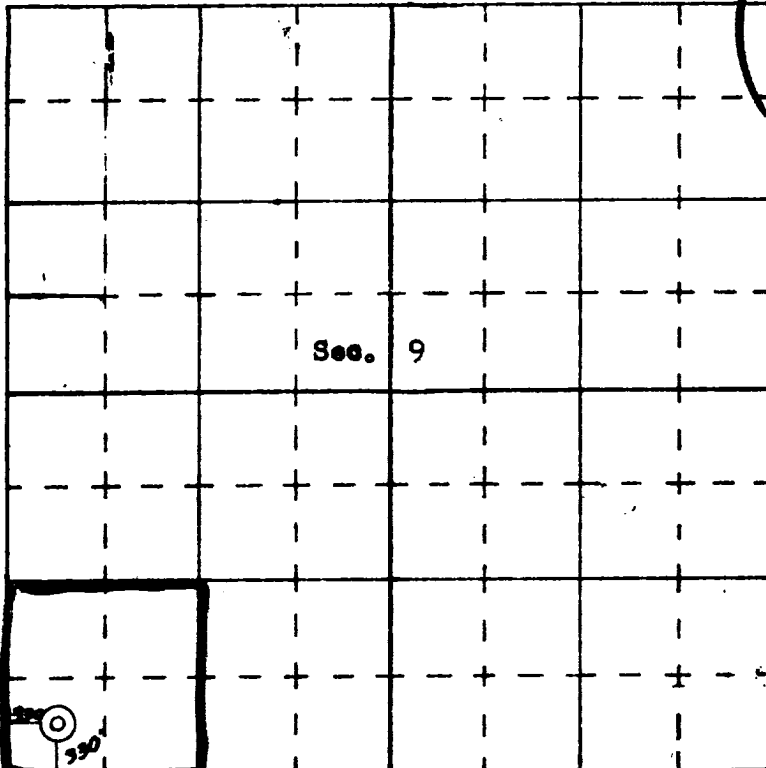


I hereby certify that the information contained herein is true and complete to the best of my knowledge and belief.

William E. Bush
Name _____
Position *Operator*

Company _____

Date *March 1, 1966*




N

SCALE—4 INCHES EQUALS 1 MILE

SAN JUAN ENGINEERING COMPANY, FARMINGTON, N. M.

I hereby certify that the well location shown on this plat was plotted from field notes of actual surveys made by me or under my supervision, and that the same is true and correct to the best of my knowledge and belief.



Certified