

NEW MEXICO OIL CONSERVATION COMMISSION  
Santa Fe, New Mexico

NOTICE OF INTENTION TO DRILL OR RECOMPLETE

Notice must be given to the District Office of the Oil Conservation Commission and approval obtained before drilling or recompletion begins. If changes in the proposed plan are considered advisable, a copy of this notice showing such changes will be returned to the sender. Submit this notice in QUINTUPPLICATE. One copy will be returned following approval. See additional instructions in Rules and Regulations of the Commission.

**Durango, Colorado**  
(Place)

**May 7, 1954**  
(Date)

OIL CONSERVATION COMMISSION  
SANTA FE, NEW MEXICO

Gentlemen:

You are hereby notified that it is our intention to commence the (Drilling) (Recompletion) of a well to be known as

**Greenbrier Oil Company**  
(Owner or Operator)

**Robert L. Madson Unit**  
(Lease)

Well No. **1**

in **Wyn**

(Unit)

located **990** feet from the **SOUTH** line and **1690** feet from the

**WEST**

line of Section **10**

T. **32 N**

R. **11 W**

NMPM.

(GIVE LOCATION FROM SECTION LINE)

**Blanco-Monasterio**

Pool,

**San Juan**

County

If State Land the Oil and Gas Lease is No.

If patented land the owner is **Robert L. & Emma M. Madson**

Address **Antes, New Mexico**

We propose to drill well with drilling equipment as follows: **Rotary Tools with mud to approximately 5250. Drill with gas to TD.**

The status of plugging bond is

**\$10,000 blanket bond on file with Oil Commission**

Drilling Contractor **Contract not yet let**

D	C	B	A
E	F	G	H
L	K	J	I
M	N	O	P

We intend to complete this well in the **Mesa Verde**

formation at an approximate depth of **5625** feet.

CASING PROGRAM

We propose to use the following strings of Casing and to cement them as indicated:

Size of Hole	Size of Casing	Weight per Foot	New or Second Hand	Depth	Sacks Cement
<b>13 1/8"</b>	<b>10 3/4" CO</b>	<b>32.75#</b>	<b>N. &amp; S. H.</b>	<b>Approx 300</b>	<b>150</b>
<b>9"</b>	<b>7"</b>	<b>20 &amp; 23#</b>	<b>N. &amp; S. H.</b>	<b>Approx 5250</b>	<b>350</b>
<b>6 1/2"</b>	<b>5" Perforated</b>	<b>18#</b>	<b>New</b>	<b>" 5625</b>	<b>Hang in 7" casing</b>
	<b>2 7/8" BUE Tug</b>	<b>6.50#</b>	<b>Second Hand</b>	<b>" 5575</b>	<b>Hang in the head</b>

If changes in the above plans become advisable we will notify you immediately.

ADDITIONAL INFORMATION (If recompletion give full details of proposed plan of work.)

**It is intended to shoot the Mesa Verde section with S.H.O.**

**The Pictured Cliffs zone, if developed will be tested for production. If found commercial a two stage cementing tool will be placed in the 7" casing and a second stage cement job applied to protect the zone.**

Approved **MAY 11 1954**, 19  
Except as follows:

OIL CONSERVATION COMMISSION  
Original Signed by

By **John J. Abendschan**

Title **PETROLEUM ENGINEER DIST. NO. 3**

Sincerely yours,

**Greenbrier Oil Company**  
(Owner or Operator)

By **Harry J. Miller**

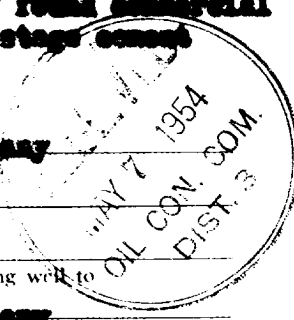
Position **Supt.**


Send Communications regarding well to

Name **Greenbrier Oil Company**


Address **1 Harry J. Miller**

**19 La Plata Place, Durango, Colo.**





FEDERAL



PATENTED

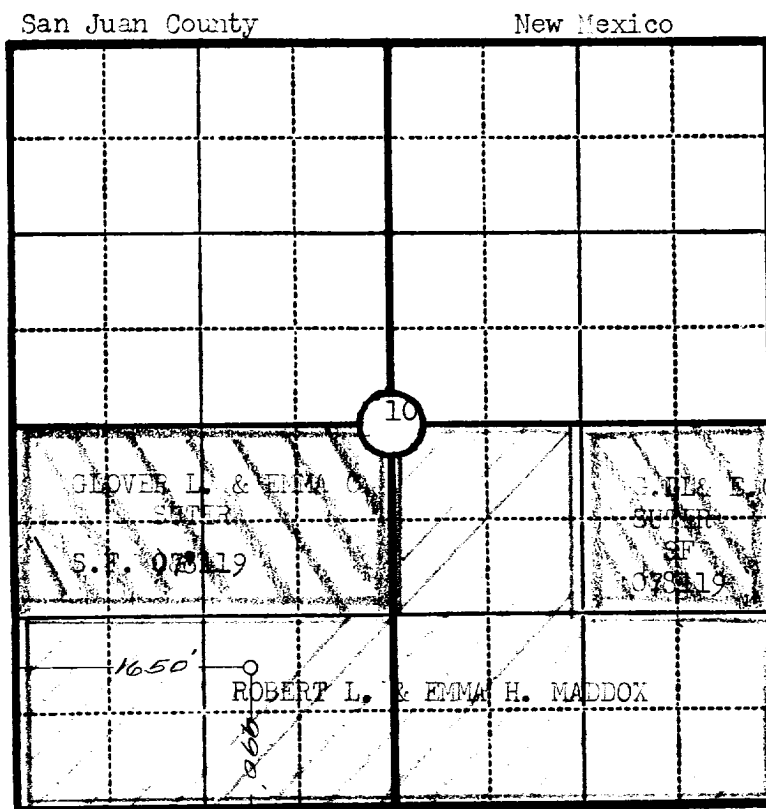
Company.....Greenbrier Oil Company.....

Lease..ROBERT L. MADDOX..UNIT.....Well No.....1.....

Sec.....10....., T.....32 N....., R.....11 W....., N.M.P.M.

Location.....990' from the South line and 1650' from  
the West line.

Elevation.....6421 Ungraded ground.....



Scale—4 inches equal 1 mile.

This is to certify that the above plat was prepared from field notes of actual surveys made by me or under my supervision and that the same are true and correct to the best of my knowledge and belief.

Seal:

Registered Professional  
Engineer and Land Surveyor.

James P. Leese  
N. Mex. Reg. No. 1463

Surveyed August 7, 1953

OIL CONSERVATION COMMISSION  
 AZTEC DISTRICT OFFICE

No. Copies Received 10

DISTRIBUTION

	NO. FURNISHED	
Operator	<u>6</u>	
Santa Fe	<u>1</u>	
Proclamation Office		
State Land Office		
U. S. C. O.	<u>2</u>	
Transporter		
File	<u>1</u>	<input checked="" type="checkbox"/>