

District I
1625 N. French Dr., Hobbs, NM 88240
District II
811 S. First St., Artesia, NM 88210
District III
1000 Rio Brazos Rd, Aztec, NM 87410
District IV
1220 S. St. Francis Dr., Santa Fe, NM 87505

State of New Mexico
Energy, Minerals and Natural Resources

Oil Conservation Division
1220 South St. Francis Dr.
Santa Fe, NM 87505

Form C-141
Revised August 8, 2011
Submit 1 Copy to appropriate District Office in
accordance with 19.15.29 NMAC.

Release Notification and Corrective Action

OPERATOR

☒ Initial Report ☐ Final Report

| | |
|---|--------------------------------------|
| Name XTO ENERGY INC. | Contact Patty Urias |
| Address 200 N. LORAIN, STE. 800 | Telephone No. 432.620.4318 |
| Facility Name Mis Amigos Bty | Facility Type Satellite |

| | | |
|---|---|---------|
| Surface Owner XTO ENERGY INC. | Mineral Owner XTO ENERGY INC. | API No. |
|---|---|---------|

LOCATION OF RELEASE

| | | | | | | | | |
|-------------------------|----------------------|------------------------|---------------------|-----------------------------|----------------------------------|------------------------------|-------------------------------|----------------------|
| Unit Letter O | Section 31 | Township 23S | Range 33E | Feet from the 330 | North/South Line South | Feet from the 1980 | East/West Line East | County Lea |
|-------------------------|----------------------|------------------------|---------------------|-----------------------------|----------------------------------|------------------------------|-------------------------------|----------------------|

Latitude _____ Longitude _____

NATURE OF RELEASE

| | | |
|--|--|--|
| Type of Release Flaring | Volume of Release 700 mcf | Volume Recovered |
| Source of Release Oil Wells | Date and Hour of Occurrence 7/1/2015 6:00 am | Date and Hour of Discovery 7/31/2015 6:00 am |
| Was Immediate Notice Given? <input checked="" type="checkbox"/> Yes <input type="checkbox"/> No <input type="checkbox"/> Not Required | If YES, To Whom? Tomas Oberding | |
| By Whom? Patty Urias | Date and Hour | |
| Was a Watercourse Reached? <input type="checkbox"/> Yes <input checked="" type="checkbox"/> No | If YES, Volume Impacting the Watercourse. | |


If a Watercourse was Impacted, Describe Fully. *

Describe Cause of Problem and Remedial Action Taken. *

XTO having compressor problems, causing us to flare intermittently up to 7000mcf. Please accept this as notice for the month of July 2015

Describe Area Affected and Cleanup Action Taken. *

I hereby certify that the information given above is true and complete to the best of my knowledge and understand that pursuant to NMOCD rules and regulations all operators are required to report and/or file certain release notifications and perform corrective actions for releases which may endanger public health or the environment. The acceptance of a C-141 report by the NMOCD marked as "Final Report" does not relieve the operator of liability should their operations have failed to adequately investigate and remediate contamination that pose a threat to ground water, surface water, human health or the environment. In addition NMOCD acceptance of a C-141 report does not relieve the operator of responsibility for compliance with any other federal, state or local laws and/or regulations.

| | | |
|--|---------------------------------------|-----------------------------------|
| Signature:  | OIL CONSERVATION DIVISION | |
| Printed Name: Patty Urias | Approved by Environmental Specialist: | |
| Title: Regulatory Analyst | Approval Date: | Expiration Date: |
| E-mail Address: patty_urias@xtoenergy.com | Conditions of Approval: | Attached <input type="checkbox"/> |
| Date: 7/6/15 Phone: 432.620.4318 | | |

* Attach Additional Sheets If Necessary

District I
1625 N. French Dr., Hobbs, NM 88240
District II
811 S. First St., Artesia, NM 88210
District III
1000 Rio Brazos Rd, Aztec, NM 87410
District IV
1220 S. St. Francis Dr., Santa Fe, NM 87505

State of New Mexico
Energy, Minerals and Natural Resources

Oil Conservation Division
1220 South St. Francis Dr.
Santa Fe, NM 87505

Form C-141
Revised August 8, 2011
Submit 1 Copy to appropriate District Office in
accordance with 19.15.29 NMAC.

Release Notification and Corrective Action

OPERATOR

☐ Initial Report ☒ Final Report

| | |
|---|--------------------------------------|
| Name XTO ENERGY INC. | Contact Patty Urias |
| Address 200 N. LORAIN, STE. 800 | Telephone No. 432.620.4318 |
| Facility Name Mis Amigos Bty | Facility Type Satellite |

| | | |
|---|---|---------|
| Surface Owner XTO ENERGY INC. | Mineral Owner XTO ENERGY INC. | API No. |
|---|---|---------|

LOCATION OF RELEASE

| | | | | | | | | |
|-------------------------|----------------------|------------------------|---------------------|-----------------------------|----------------------------------|------------------------------|-------------------------------|----------------------|
| Unit Letter O | Section 31 | Township 23S | Range 33E | Feet from the 330 | North/South Line South | Feet from the 1980 | East/West Line East | County Lea |
|-------------------------|----------------------|------------------------|---------------------|-----------------------------|----------------------------------|------------------------------|-------------------------------|----------------------|

Latitude _____ Longitude _____

NATURE OF RELEASE

| | | |
|--|--|---|
| Type of Release Flaring | Volume of Release 1100 mcfd | Volume Recovered |
| Source of Release Oil Wells | Date and Hour of Occurrence 7/1/15 6:00 am | Date and Hour of Discovery 7/1/15 6:00 am |
| Was Immediate Notice Given? <input checked="" type="checkbox"/> Yes <input type="checkbox"/> No <input type="checkbox"/> Not Required | If YES, To Whom? Tomas Oberding | |
| By Whom? Patty Urias | Date and Hour | |
| Was a Watercourse Reached? <input type="checkbox"/> Yes <input checked="" type="checkbox"/> No | If YES, Volume Impacting the Watercourse. | |

If a Watercourse was Impacted, Describe Fully. *

RECEIVED



By OCD District 1 at 1:57 pm, Aug 06, 2015

Describe Cause of Problem and Remedial Action Taken. *

XTO compressor issues - new drilled wells causing us to max out our compressors and waiting on wells to stabilize. We had no intermittent flaring in July 2015

Describe Area Affected and Cleanup Action Taken. *

I hereby certify that the information given above is true and complete to the best of my knowledge and understand that pursuant to NMOCD rules and regulations all operators are required to report and/or file certain release notifications and perform corrective actions for releases which may endanger public health or the environment. The acceptance of a C-141 report by the NMOCD marked as "Final Report" does not relieve the operator of liability should their operations have failed to adequately investigate and remediate contamination that pose a threat to ground water, surface water, human health or the environment. In addition NMOCD acceptance of a C-141 report does not relieve the operator of responsibility for compliance with any other federal, state or local laws and/or regulations.

| | | | |
|--|---|-----------------------------|-----------------------------------|
| Signature:  | OIL CONSERVATION DIVISION | | |
| Printed Name: Patty Urias | Approved by Environmental Specialist:  | | |
| Title: Regulatory Analyst | Approval Date: 08/06/2015 | Expiration Date: /// | |
| E-mail Address: patty_urias@xtoenergy.com | Conditions of Approval: /// | | Attached <input type="checkbox"/> |
| Date: 8/5/15 | Phone: 432.620.4318 | | |

* Attach Additional Sheets If Necessary

pJXK1521850169

nJXK1521850044