

RECEIVED

By JKeyes at 7:27 am, Oct 20, 2015

Closure Report

APPROVED

By JKeyes at 7:27 am, Oct 20, 2015

Site Description

Site Name:	EC Hill B-D Federal Battery
Company:	Oxy Permian Ltd.
Legal Description:	U/L A, Section 34, T23S, R37E
County:	Lea County, NM
GPS Coordinates:	N 32.26480° W 103.14259°

Release Data

Date of Release:	03/14/2014
Type of Release:	Oil
Source of Release:	Circulating pump was left on "hand" instead of "auto"/tank spill
Volume of Release:	20 bbls
Volume Recovered:	15 bbls

Remediation Specifications

Remediation Parameters:	Remove the impacted material from inside the lined battery. Backfill the excavation with clean soil.	
Remediation Activities:	09/18/2015 to 09/23/2015	
Plan Sent to OCD:	n/a	n/a
OCD Approval of Plan:	n/a	n/a
Plan Sent to BLM:	n/a	n/a
BLM Approval of Plan:	n/a	n/a

Supporting Documentation

Initial C-141	Signed 03/18/2014
Final C-141	Signed 10/07/2014
Site Diagram	March 2014
Groundwater Plot	75'-100'
TOPO Maps	March 2014
Lab Summary	Not required, lined battery
Lab Analysis	Not required, lined battery
Correspondence	Not required, lined battery

Request for Closure

Based on the completion of the remediation plan as agreed upon, BBC International requests closure approval from NMOCD.

Cliff Brunson, President of BBC International Inc.

10/19/2015

District I
1625 N. French Dr., Hobbs, NM 88240
District II
811 S. First St., Artesia, NM 88210
District III
1000 Rio Brazos Road, Aztec, NM 87410
District IV
1220 S. St. Francis Dr., Santa Fe, NM 87505

State of New Mexico
Energy Minerals and Natural Resources

Oil Conservation Division
1220 South St. Francis Dr.
Santa Fe, NM 87505

Form C-141
Revised August 8, 2011

Submit 1 Copy to appropriate District Office in
accordance with 19.15.29 NMAC.

Release Notification and Corrective Action


OPERATOR		<input checked="" type="checkbox"/> Initial Report	<input type="checkbox"/> Final Report
Name of Company	Oxy Permian Ltd.	Contact	Chancey Summers
Address	1017 W. Stanolind Rd, Hobbs, NM 88240	Telephone No.	(575) 397-8216
Facility Name	EC Hill B-D Federal Battery	Facility Type	Battery
Surface Owner	BLM	Mineral Owner	API No.

LOCATION OF RELEASE

Unit Letter	Section	Township	Range	Feet from the	North/South Line	Feet from the	East/West Line	County
H	34	23S	37E					Lea County, NM

Latitude N 32.264568° Longitude W 103.142834°

NATURE OF RELEASE

Type of Release	Oil	Volume of Release	20 bbls	Volume Recovered	15 bbls
Source of Release	Circulating pump was left on "hand" instead of "auto" causing tank to spill	Date and Hour of Occurrence	03/14/2014	Date and Hour of Discovery	
Was Immediate Notice Given?	<input checked="" type="checkbox"/> Yes <input type="checkbox"/> No <input type="checkbox"/> Not Required	If YES, To Whom?	Geoffrey Leking, NMOCD and Jennifer Van Curen, BLM		
By Whom?	Kathy Purvis, BBC International	Date and Hour	03/14/2014 @ 12:07 pm		
Was a Watercourse Reached?	<input type="checkbox"/> Yes <input checked="" type="checkbox"/> No	If YES, Volume Impacting the Watercourse.			
If a Watercourse was Impacted, Describe Fully.*					
Describe Cause of Problem and Remedial Action Taken.*					
The circulating pump was left on "hand" instead of "auto" causing the tank to spill 20 bbls of oil into the containment on the battery location. A vacuum truck recovered 15 bbls of oil and the circulating pump was switched to "auto".					
Describe Area Affected and Cleanup Action Taken.*					
The affected area is approximately 40' x 40' within the containment area located on the battery location. Remediation will be completed in accordance with a remediation plan approved by NMOCD and the BLM.					
I hereby certify that the information given above is true and complete to the best of my knowledge and understand that pursuant to NMOCD rules and regulations all operators are required to report and/or file certain release notifications and perform corrective actions for releases which may endanger public health or the environment. The acceptance of a C-141 report by the NMOCD marked as "Final Report" does not relieve the operator of liability should their operations have failed to adequately investigate and remediate contamination that pose a threat to ground water, surface water, human health or the environment. In addition, NMOCD acceptance of a C-141 report does not relieve the operator of responsibility for compliance with any other federal, state, or local laws and/or regulations.					
Signature: 		OIL CONSERVATION DIVISION			
Printed Name: Chancey Summers		Approved by Environmental Specialist:			
Title: HES Specialist		Approval Date:		Expiration Date:	
E-mail Address: <u>Chancey.Summers@oxy.com</u>		Conditions of Approval:		Attached <input type="checkbox"/>	
Date: <u>3-18-14</u> Phone: (575) 397-8216					

* Attach Additional Sheets If Necessary

District I
1625 N. French Dr., Hobbs, NM 88240
District II
811 S. First St., Artesia, NM 88210
District III
1000 Rio Brazos Road, Aztec, NM 87410
District IV
1220 S. St. Francis Dr., Santa Fe, NM 87505

State of New Mexico
Energy Minerals and Natural Resources

Oil Conservation Division
1220 South St. Francis Dr.
Santa Fe, NM 87505

Form C-141
Revised August 8, 2011

Submit 1 Copy to appropriate District Office in
accordance with 19.15.29 NMAC.

Release Notification and Corrective Action

OPERATOR

☐ Initial Report ☒ Final Report

Name of Company	Oxy Permian Ltd.	Contact	Dusty Wilson
Address	6 Desta Drive, Midland, TX 79705	Telephone No.	432-685-5771
Facility Name	EC Hill B-D Federal Battery	Facility Type	Battery
Surface Owner	BLM	Mineral Owner	
		API No.	30-025-10945

LOCATION OF RELEASE

Unit Letter	Section	Township	Range	Feet from the	North/South Line	Feet from the	East/West Line	County
A	34	23S	37E					Lea County, NM

Latitude N 32.24680° Longitude W 103.14259°

NATURE OF RELEASE

Type of Release	Oil	Volume of Release	20 bbls	Volume Recovered	15 bbls
Source of Release	Circulating pump was left on "hand" instead of "auto" causing tank to spill	Date and Hour of Occurrence	03/14/2014	Date and Hour of Discovery	
Was Immediate Notice Given?	<input checked="" type="checkbox"/> Yes <input type="checkbox"/> No <input type="checkbox"/> Not Required	If YES, To Whom? Geoffrey Leking, NMOCD and Jennifer Van Curen, BLM			
By Whom?	Kathy Purvis, BBC International	Date and Hour 03/14/2014 @ 12:07 pm			
Was a Watercourse Reached?	<input type="checkbox"/> Yes <input checked="" type="checkbox"/> No	If YES, Volume Impacting the Watercourse.			

If a Watercourse was Impacted, Describe Fully.*



Describe Cause of Problem and Remedial Action Taken.*

The circulating pump was left on "hand" instead of "auto" causing the tank to spill 20 bbls of oil into the containment on the battery location. A vacuum truck recovered 15 bbls of oil and the circulating pump was switched to "auto".

Describe Area Affected and Cleanup Action Taken.*

The affected area is approximately 40' x 40' within the containment area located on the battery location. Remediation was completed by removing the impacted material from the lined containment and replacing it with clean material.

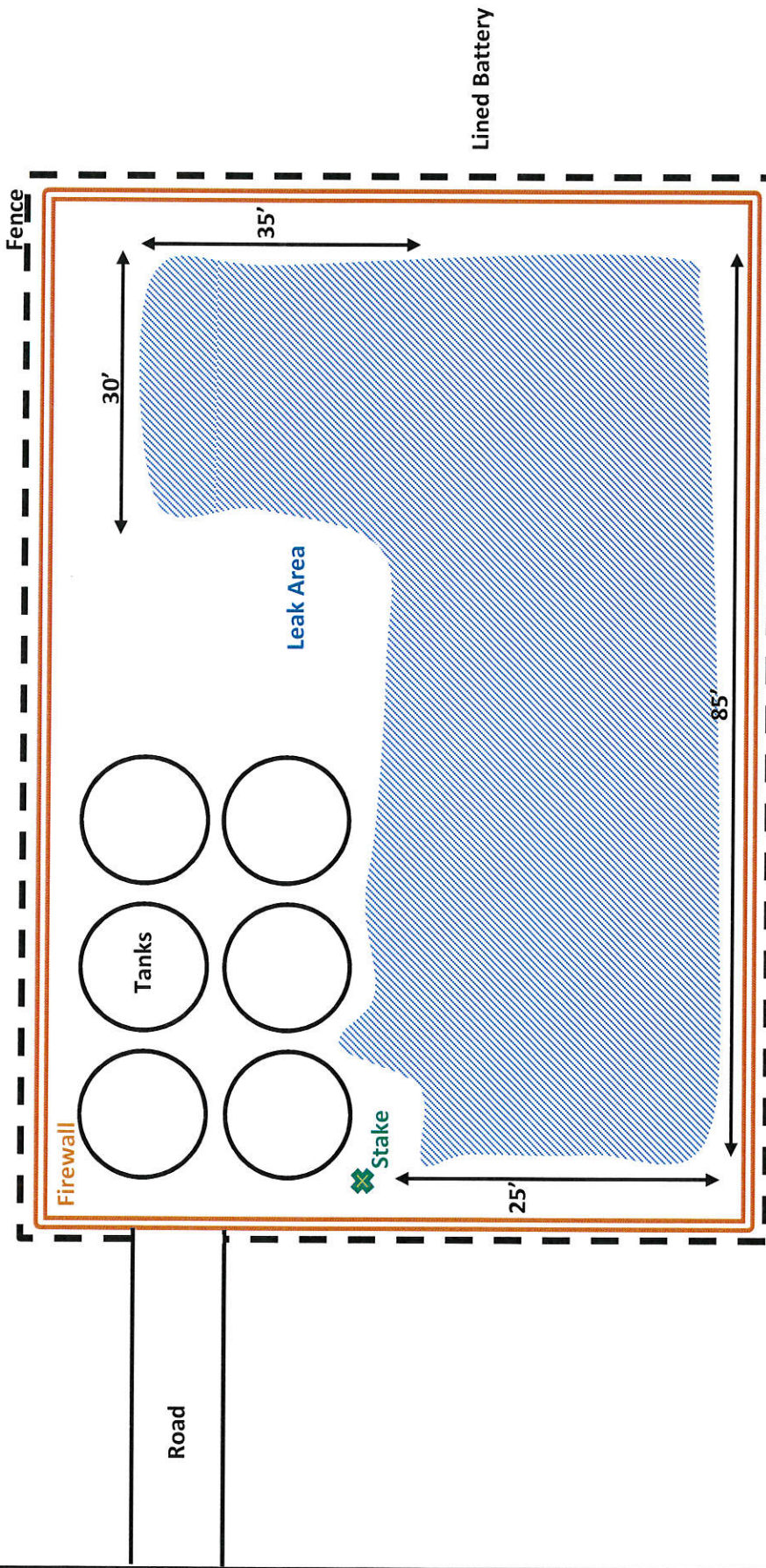
I hereby certify that the information given above is true and complete to the best of my knowledge and understand that pursuant to NMOCD rules and regulations all operators are required to report and/or file certain release notifications and perform corrective actions for releases which may endanger public health or the environment. The acceptance of a C-141 report by the NMOCD marked as "Final Report" does not relieve the operator of liability should their operations have failed to adequately investigate and remediate contamination that pose a threat to ground water, surface water, human health or the environment. In addition, NMOCD acceptance of a C-141 report does not relieve the operator of responsibility for compliance with any other federal, state, or local laws and/or regulations.

Signature: 		OIL CONSERVATION DIVISION	
Printed Name: Dusty Wilson		Approved by Environmental Specialist: 	
Title: Environmental Advisor		Approval Date: 10/20/2015	Expiration Date: ///
E-mail Address: Dusty.Wilson@oxy.com		Conditions of Approval:	
Date: 10/7/15 Phone: 432-685-5771		Attached <input type="checkbox"/>	

* Attach Additional Sheets If Necessary



Oxy
EC Hill B-D Federal Battery



U/L A, Section 34, T23S, R37E
Lea County, NM
GPS at stake: N 32.26480° W 103.14259°

BBC International, Inc.	
Oxy	
EC Hill B-D Federal Battery	
Date: 03/27/14	DRWG by: K. Purvis
NOT TO SCALE	File: Oxy 2014

Groundwater Plot

Oxy EC Hill B-D Federal Battery

County
Lea

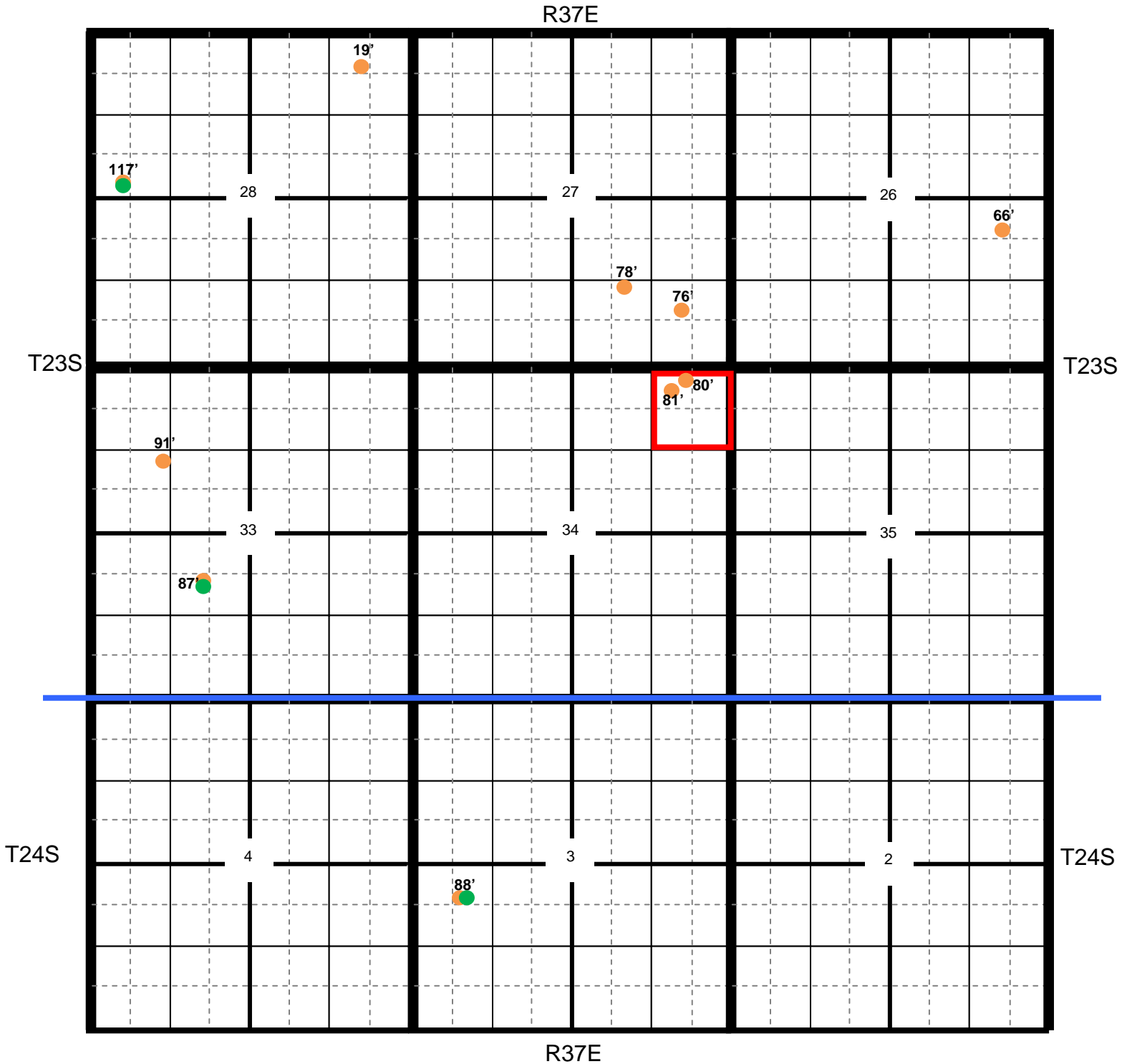
Unit Letter
A

Section
34

Township
23S

Range
37E

Trend Map 75'-100'



Location

OCD

USGS


SEO

All Databases

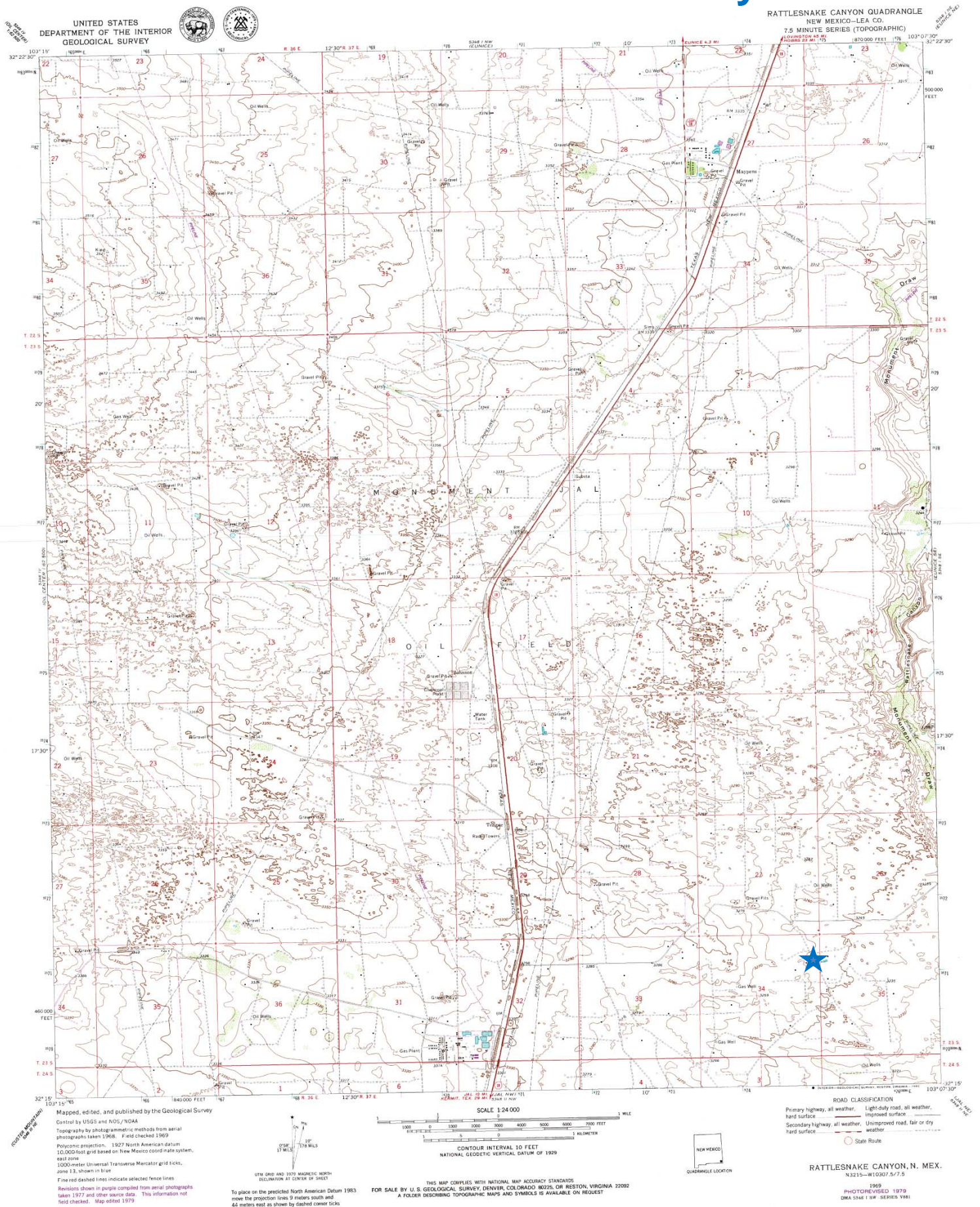
Oxy EC Hill B-D Federal Battery

County	Unit Letter	Section	Township	Range
Lea	A	34	23S	34E

Trend Map 75'-100'



Oxy



Oxy

EC Hill B-D

Federal Battery

