



RECEIVED

By Jkeyes at 8:46 am, Mar 28, 2016

APPROVED

By Jkeyes at 8:46 am, Mar 28, 2016

January 18, 2016

Reference No. 088210-18

Mr. Zane Kurtz
Sr. Safety and Environmental Representative
5509 Champions Dr.
Midland, TX 79706
VIA E-Mail: zane_kurtz@eogresources.com

Dear Mr. Kurtz:

**Re: Remediation Summary Report
Dragon 36 State 502 (API #30-025-42501)
1RP-3745-0
EOG Resources, Inc.
Site Location: Unit A, Sec. 36, T 24-S, R 33-E
(Lat 32.179760°, Long -103.521006°)
Lea County, New Mexico**

GHD Services, Inc. (GHD) is pleased to present this report for the above referenced site. Remediation activities were performed at the Dragon 36 State 502 (hereafter referred to as the "Site"), from October 06, 2015 to November 18, 2015. The Site is located within Unit A, Section 36, Township 24 South, Range 33 East, in Lea County, New Mexico (see Figure 1).

The Site is an active wellsite 20 miles northwest of Jal, NM. The release occurred in an adjacent pasture offsite from the actual well area operated by EOG Resources Inc. (EOG). According to EOG personnel, a flow back line valve was opened anonymously on July 15, 2015. The discovery of the release was made on July 16, 2015. Approximately 150 barrels (bbls) of produced water were released and 23 barrels were recovered by vacuum truck. The release ran out an estimated 600 feet (ft) into pasture land. A C-141 Form was submitted to the New Mexico Oil Conservation Division (NMOCD) and remediation permit (RP) number 1RP-3745-0 was assigned.

1. Introduction

The release at this site occurred on state land. Following the release GHD obtained a Right of Entry (ROE) permit from the New Mexico State Land Office (NMSLO) to perform site remediation. In addition a workplan to remediate the site was submitted to the New Mexico Oil Conservation Division (NMOCD) and NMSLO (workplan dated August 4, 2015). The workplan was approved by the NMOCD on October 13, 2015. A ROE permit was granted for the remediation work on September 30, 2015.

Site remediation activities began with initial background soil sampling and analysis on October 6, 2015. On October 30 thru November 18, 2015, after obtaining permit and workplan approval, a remediation excavation event accompanied by additional soil sampling was performed to

delineate the release area. Excavation activities were performed by SDR Enterprises, LLC of Hobbs, New Mexico and observed by GHD (formerly Conestoga-Rovers and Associates). Soil samples were collected by GHD and analyzed by Xenco Laboratories (Xenco) of Odessa, Texas and Hall Environmental Analysis Laboratory (HEAL) of Albuquerque, NM

Based on information available from the Petroleum Recovery Research Center Pit Rule Mapping Portal and NMOCD Hydrologist, Tomáš 'Doc' Oberding, PhD, the depth to groundwater at the Site is indicated to be 50-100 ft below ground surface (bgs). Additionally, there are no well head protection areas. There are surface water bodies within 200-1000 ft of the Site. Therefore, the preliminary total ranking score is 20 (see table below).

Based on this score, the applicable NMOCD Site-specific Recommended Remediation Action Limits (RRALs) are 10 milligrams per kilogram (mg/kg) for benzene, 50 mg/kg for total benzene, toluene, ethylbenzene, and xylenes (BTEX), 100 mg/kg for total petroleum hydrocarbons (TPH), and 500 mg/kg for chlorides.

New Mexico Oil Conservation Division Site Assessment	
Ranking Criteria	Score
Depth to Ground Water (> 100 ft bgs)	10
Wellhead Protection Area (> 1000 ft from water source, > 200 ft from domestic source)	0
Distance to Surface Body Water (200-1000 ft)	10
Ranking Criteria Total Score	20*
*Because the ranking criteria total score is 10, NMOCD established RRALs are 10 ppm for benzene, 50 ppm for total BTEX, 1,000 ppm for TPH, and 500 ppm for chlorides ¹ .	

1. NMOCD Guidelines for Remediation of Leaks, Spills and Releases, August 13, 1993

2. Remediation Activities

GHD conducted an initial soil sampling event on October 06, 2015 to assess the presence of hydrocarbon and produced water impacts. Soil samples were collected at 4 ft bgs in five locations within the areas of concern using a backhoe. The samples were field screened for chloride, BTEX, and TPH and submitted to Xenco Laboratories of Odessa, Texas for analysis of BTEX by EPA Method 8021B, TPH gasoline range organics (TPH-GRO) and diesel range organics (TPH-DRO) by EPA Modified Method SW8015B, and chloride by EPA Method 300.

Laboratory analytical results from this event indicated that chloride concentrations exceeded the RRAL in the five samples with results ranging from 3650 mg/kg to 278 mg/kg (See Table 1 in Appendix A. BTEX and TPH concentrations were not detected above the RRAL'S (see Table 1 in Appendix A). Based on the laboratory results and visual observations, more sampling was required to assess the impacted area. Hall Environmental Analysis Laboratory (HEAL) of Albuquerque, NM, was used for the subsequent soil sample analysis.

A remedial workplan was provided to and agreed upon by Ms. Kellie Jones with the NMOCD. The agreed upon scope of work included the following:

- Excavation of impacted soils until field screening indicates contaminants are below the chloride RRAL;
- Placement of a 20 mil polyethylene liner in the bottom of the excavation (4 ft bgs) will take place;
- Backfilling of excavation with clean fill material to grade; and
- Fertilizing and reseeding of the disturbed area with a BLM approved seed mix.

Excavation activities occurred from October 6 to November 18, 2015. Field screening of soils for chlorides was performed to guide excavation activities. Once field screening indicated soil concentrations were below the RRAL, soil samples were collected and submitted to Xenco and HEAL for laboratory analysis. The soil samples were analyzed for chlorides by the method listed above.

The impacted area was excavated to a depth of approximately 4ft bgs (see Figure 2). Vertical assessment was done in multiple locations of concern in the range of 6 ft to 19 ft bgs (see Figure 2). Only one vertical assessment sample exceeded the chloride RRAL with a concentration of 1400 mg/kg (S-088210-18-110415-SP-02) at 19 ft bgs in Area 1 (see Figure 2). Laboratory analytical results for the excavation samples collected around the excavation area (horizontal assessment) at 4 ft bgs indicated that chloride concentrations were detected above the RRAL to the east side of Area 3 (S-088210-18-111215-SP-07, S-088210-18-111215-SP-08). Additionally, the west side of Area 3 had several samples exceeding the chloride RRAL (S-088210-18-111815-SP-02, S-088210-18-111815-SP-03). The south side of Area 3 had one sample with a chloride concentration above RRAL (S-088210-18-111615-SP-02). These locations are parallel to below ground pipelines and their respective right-of-way's (see Figure 2). These areas could not be excavated further due to the presence of the pipelines.

The final dimensions of the excavation were incongruent due to the spill flow path. The size of the excavated area was approximately 600 ft long and varied from 46 ft to 183 ft wide. A total of approximately 6000 cubic yards of impacted soil were excavated and transported to Sundance Services, Inc. of Eunice, New Mexico, and Lea Land LLC, east of Carlsbad, NM for landfill disposal. Waste manifests are included as Appendix B. Following excavation, a liner was placed throughout the excavation and clean soil was backfilled to grade. The area was subsequently reseeded with a BLM approved seed mix.


3. Summary and Recommendations

Chloride impacted soils at the Dragon 36 State 502 site were excavated at varying depths up to 19 ft bgs. Confirmatory soil samples were collected from throughout the excavation (see Figure 2) for laboratory analysis. Based on the data collected from the assessment, EOG requests no further action be required for the site.

Should you have any questions, or require additional information regarding this submittal, please feel free to contact myself or Bernie Bockisch at (505) 884-0672 or Bernard.Bockisch@ghd.com.

Sincerely,

GHD



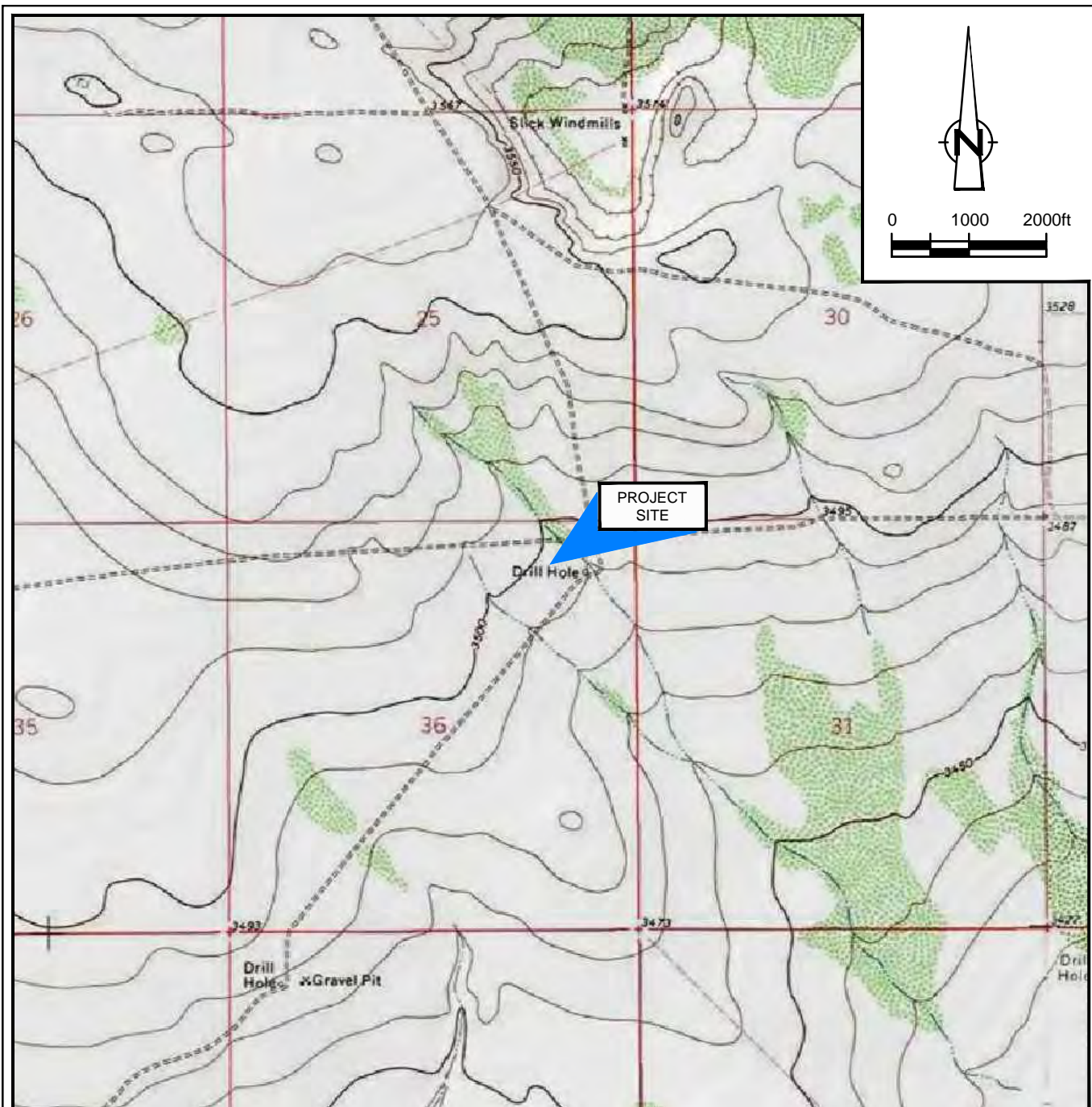
Steven Perez
Staff Scientist

SP/mc/02



Bernard Bockisch
Senior Project Manager

Figures

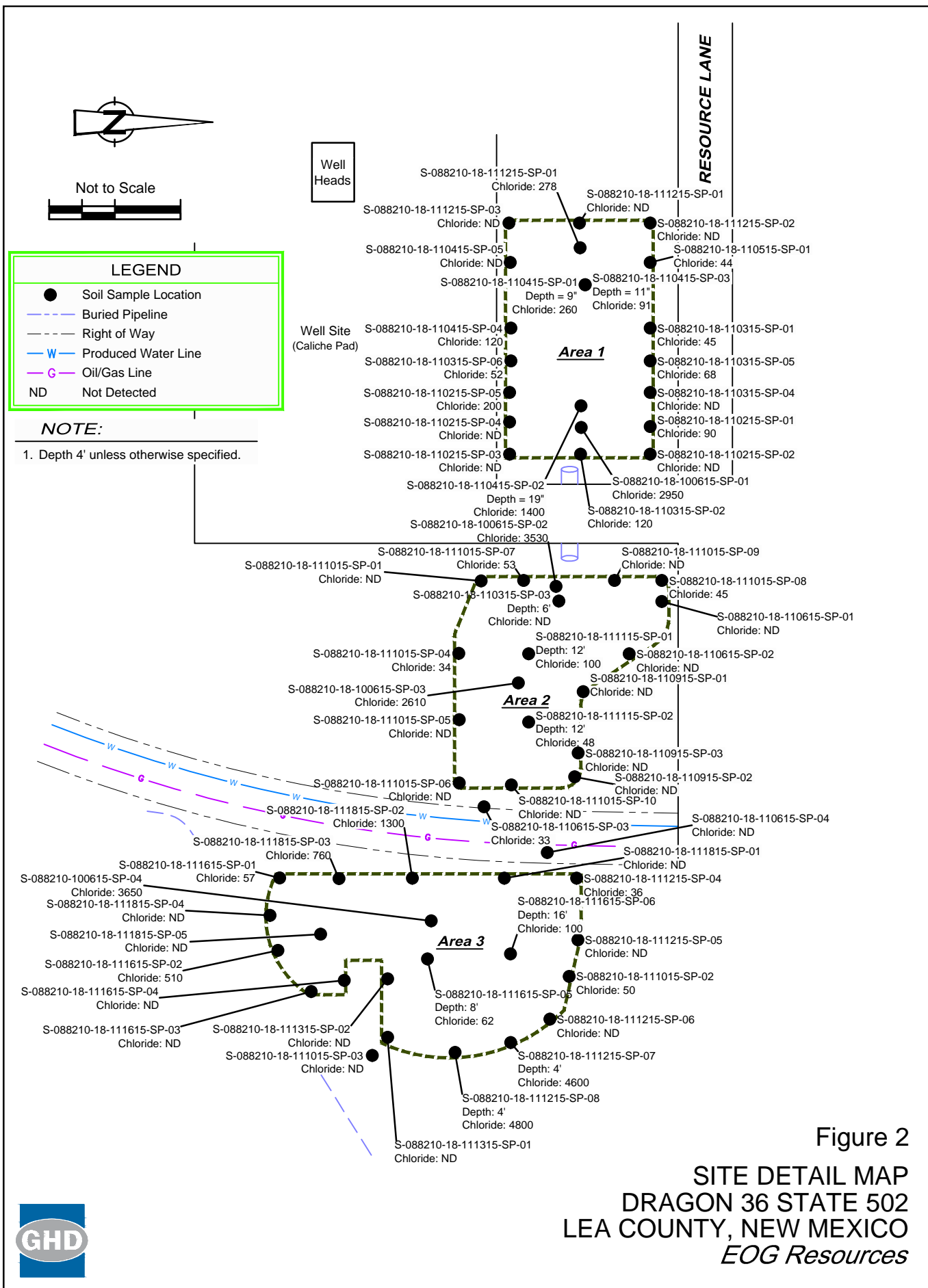


SOURCE: USGS 7.5 MINUTE QUAD
"BELL LAKE AND WOODLEY FLAT, NEW MEXICO"

STATE PLANE ZONE - NEW MEXICO EAST
COORDINATE: NAD83 DATUM, U.S. FOOT

Figure 1
SITE LOCATION MAP
DRAGON 36 STATE 502
LEA COUNTY, NEW MEXICO
EOG Resources





Tables

Table 1

Soil Analytical Data Summary
Red Hills North Unit 606
Jal, New Mexico

Sample ID	Depth (feet bgs)	Sample Date	Benzene (mg/kg)	Toluene (mg/kg)	Ethylbenzene (mg/kg)	Total Xylenes (mg/kg)	Total BTEX (mg/kg)	TPH			Chlorides (mg/kg)
								GRO (mg/kg)	DRO (mg/kg)	Total TPH (mg/kg)	
NMOCD RRALs (Total Ranking Score = 20)			10	---	---	---	50	---	---	100	250
S-088210-18-100615-SP-01	4.0	10/6/2015	ND	ND	ND	ND	ND	ND	ND	ND	2950
S-088210-18-100615-SP-02	4.0	10/6/2015	ND	ND	ND	ND	ND	ND	ND	ND	3530
S-088210-18-100615-SP-03	4.0	10/6/2015	ND	ND	ND	ND	ND	ND	ND	ND	2610
S-088210-18-100615-SP-04	4.0	10/6/2015	ND	ND	ND	ND	ND	ND	ND	ND	3650
S-088210-18-100615-SP-05	4.0	10/6/2015	ND	ND	ND	ND	ND	ND	ND	ND	278
S-088210-18-110215-SP-01	4.0	11/2/2015	N/A	N/A	N/A	N/A	N/A	N/A	N/A	N/A	90
S-088210-18-110215-SP-02	4.0	11/2/2015	N/A	N/A	N/A	N/A	N/A	N/A	N/A	N/A	ND
S-088210-18-110215-SP-03	4.0	11/2/2015	N/A	N/A	N/A	N/A	N/A	N/A	N/A	N/A	ND
S-088210-18-110215-SP-04	4.0	11/2/2015	N/A	N/A	N/A	N/A	N/A	N/A	N/A	N/A	ND
S-088210-18-110215-SP-05	4.0	11/2/2015	N/A	N/A	N/A	N/A	N/A	N/A	N/A	N/A	200
S-088210-18-110315-SP-01	4.0	11/3/2015	N/A	N/A	N/A	N/A	N/A	N/A	N/A	N/A	45
S-088210-18-110315-SP-02	6.0	11/3/2015	N/A	N/A	N/A	N/A	N/A	N/A	N/A	N/A	120
S-088210-18-110315-SP-03	4.0	11/3/2015	N/A	N/A	N/A	N/A	N/A	N/A	N/A	N/A	ND
S-088210-18-110315-SP-04	4.0	11/3/2015	N/A	N/A	N/A	N/A	N/A	N/A	N/A	N/A	ND
S-088210-18-110315-SP-05	4.0	11/3/2015	N/A	N/A	N/A	N/A	N/A	N/A	N/A	N/A	68
S-088210-18-110315-SP-06	4.0	11/3/2015	N/A	N/A	N/A	N/A	N/A	N/A	N/A	N/A	52
S-088210-18-110415-SP-01	9.0	11/4/2015	N/A	N/A	N/A	N/A	N/A	N/A	N/A	N/A	260
S-088210-18-110415-SP-02	19.0	11/4/2015	N/A	N/A	N/A	N/A	N/A	N/A	N/A	N/A	1400
S-088210-18-110415-SP-03	11.0	11/4/2015	N/A	N/A	N/A	N/A	N/A	N/A	N/A	N/A	91
S-088210-18-110415-SP-04	4.0	11/4/2015	N/A	N/A	N/A	N/A	N/A	N/A	N/A	N/A	120
S-088210-18-110415-SP-05	4.0	11/4/2015	N/A	N/A	N/A	N/A	N/A	N/A	N/A	N/A	ND
S-088210-18-110515-SP-01	4.0	11/5/2015	N/A	N/A	N/A	N/A	N/A	N/A	N/A	N/A	44
S-088210-18-110615-SP-01	4.0	11/6/2015	N/A	N/A	N/A	N/A	N/A	N/A	N/A	N/A	ND
S-088210-18-110615-SP-02	4.0	11/6/2015	N/A	N/A	N/A	N/A	N/A	N/A	N/A	N/A	ND
S-088210-18-110615-SP-03	4.0	11/6/2015	N/A	N/A	N/A	N/A	N/A	N/A	N/A	N/A	33
S-088210-18-110615-SP-04	4.0	11/6/2015	N/A	N/A	N/A	N/A	N/A	N/A	N/A	N/A	ND
S-088210-18-110915-SP-01	4.0	11/9/2015	N/A	N/A	N/A	N/A	N/A	N/A	N/A	N/A	ND
S-088210-18-110915-SP-02	4.0	11/9/2015	N/A	N/A	N/A	N/A	N/A	N/A	N/A	N/A	ND
S-088210-18-110915-SP-03	4.0	11/9/2015	N/A	N/A	N/A	N/A	N/A	N/A	N/A	N/A	ND
S-088210-18-111015-SP-01	4.0	11/10/2015	N/A	N/A	N/A	N/A	N/A	N/A	N/A	N/A	ND
S-088210-18-111015-SP-02	4.0	11/10/2015	N/A	N/A	N/A	N/A	N/A	N/A	N/A	N/A	50
S-088210-18-111015-SP-03	4.0	11/10/2015	N/A	N/A	N/A	N/A	N/A	N/A	N/A	N/A	ND
S-088210-18-111015-SP-04	4.0	11/10/2015	N/A	N/A	N/A	N/A	N/A	N/A	N/A	N/A	34
S-088210-18-111015-SP-05	4.0	11/10/2015	N/A	N/A	N/A	N/A	N/A	N/A	N/A	N/A	ND
S-088210-18-111015-SP-06	4.0	11/10/2015	N/A	N/A	N/A	N/A	N/A	N/A	N/A	N/A	ND
S-088210-18-111015-SP-07	4.0	11/10/2015	N/A	N/A	N/A	N/A	N/A	N/A	N/A	N/A	53
S-088210-18-111015-SP-08	4.0	11/10/2015	N/A	N/A	N/A	N/A	N/A	N/A	N/A	N/A	45
S-088210-18-111015-SP-09	4.0	11/10/2015	N/A	N/A	N/A	N/A	N/A	N/A	N/A	N/A	ND
S-088210-18-111015-SP-10	4.0	11/10/2015	N/A	N/A	N/A	N/A	N/A	N/A	N/A	N/A	ND
S-088210-18-111115-SP-01	12.0	11/11/2015	N/A	N/A	N/A	N/A	N/A	N/A	N/A	N/A	100
S-088210-18-111115-SP-02	12.0	11/11/2015	N/A	N/A	N/A	N/A	N/A	N/A	N/A	N/A	48
S-088210-18-111215-SP-01	4.0	11/12/2015	N/A	N/A	N/A	N/A	N/A	N/A	N/A	N/A	ND
S-088210-18-111215-SP-02	4.0	11/12/2015	N/A	N/A	N/A	N/A	N/A	N/A	N/A	N/A	ND
S-088210-18-111215-SP-03	4.0	11/12/2015	N/A	N/A	N/A	N/A	N/A	N/A	N/A	N/A	ND
S-088210-18-111215-SP-04	4.0	11/12/2015	N/A	N/A	N/A	N/A	N/A	N/A	N/A	N/A	36
S-088210-18-111215-SP-05	4.0	11/12/2015	N/A	N/A	N/A	N/A	N/A	N/A	N/A	N/A	ND
S-088210-18-111215-SP-06	4.0	11/12/2015	N/A	N/A	N/A	N/A	N/A	N/A	N/A	N/A	ND
S-088210-18-111215-SP-07	4.0	11/12/2015	N/A	N/A	N/A	N/A	N/A	N/A	N/A	N/A	4600
S-088210-18-111215-SP-08	4.0	11/12/2015	N/A	N/A	N/A	N/A	N/A	N/A	N/A	N/A	4800
S-088210-18-111315-SP-01	4.0	11/13/2015	N/A	N/A	N/A	N/A	N/A	N/A	N/A	N/A	ND
S-088210-18-111315-SP-02	4.0	11/13/2015	N/A	N/A	N/A	N/A	N/A	N/A	N/A	N/A	ND
S-088210-18-111615-SP-01	4.0	11/16/2015	N/A	N/A	N/A	N/A	N/A	N/A	N/A	N/A	57
S-088210-18-111615-SP-02	4.0	11/16/2015	N/A	N/A	N/A	N/A	N/A	N/A	N/A	N/A	510
S-088210-18-111615-SP-03	4.0	11/16/2015	N/A	N/A	N/A	N/A	N/A	N/A	N/A	N/A	ND
S-088210-18-111615-SP-04	4.0	11/16/2015	N/A	N/A	N/A	N/A	N/A	N/A	N/A	N/A	ND
S-088210-18-111615-SP-05	8.0	11/16/2015	N/A	N/A	N/A	N/A	N/A	N/A	N/A	N/A	62
S-088210-18-111615-SP-06	16.0	11/16/2015	N/A	N/A	N/A	N/A	N/A	N/A	N/A	N/A	100
S-088210-18-111815-SP-01	4.0	11/18/2015	N/A	N/A	N/A	N/A	N/A	N/A	N/A	N/A	ND
S-088210-18-111815-SP-02	4.0	11/18/2015	N/A	N/A	N/A	N/A	N/A	N/A	N/A	N/A	1300
S-088210-18-111815-SP-03	4.0	11/18/2015	N/A	N/A	N/A	N/A	N/A	N/A	N/A	N/A	760
S-088210-18-111815-SP-04	4.0	11/18/2015	N/A	N/A	N/A	N/A	N/A	N/A	N/A	N/A	ND
S-088210-18-111815-SP-05	4.0	11/18/2015	N/A	N/A	N/A	N/A	N/A	N/A	N/A	N/A	ND

Notes:

bgs = below ground surface

ND= non-detect

N/A=Not applicable

TPH = total petroleum hydrocarbons

NMOCD = New Mexico Oil Conservation Division

RRALs = Recommended Remediation Action Limits

Bold = Exceeds laboratory detection limits**Highlighted** = Exceeds NMOCD RRALs

Appendices

Appendix A

Laboratory Analytical Reports

Analytical Report 517051

for

GHD-Albuquerque, NM

Project Manager: Bernie Bockisch

Dragon 36 State 502

088210/18

15-OCT-15

Collected By: Client



12600 West I-20 East Odessa, Texas 79765

Xenco-Houston (EPA Lab code: TX00122):

Texas (T104704215-15-19), Arizona (AZ0765), Florida (E871002), Louisiana (03054)
Oklahoma (9218)

Xenco-Atlanta (EPA Lab Code: GA00046):

Florida (E87429), North Carolina (483), South Carolina (98015), Kentucky (85), DoD (L10-135)
Texas (T104704477), Louisiana (04176), USDA (P330-07-00105)

Xenco-Lakeland: Florida (E84098)

Xenco-Odessa (EPA Lab code: TX00158): Texas (T104704400-TX)

Xenco-Dallas (EPA Lab code: TX01468): Texas (T104704295-TX)

Xenco Phoenix (EPA Lab Code: AZ00901): Arizona(AZ0757)

Xenco-Phoenix Mobile (EPA Lab code: AZ00901): Arizona (AZM757)

Xenco Tucson (EPA Lab code:AZ000989): Arizona (AZ0758)



15-OCT-15

Project Manager: **Bernie Bockisch**
GHD-Albuquerque, NM
6121 Indian School Rd. NE Suite 200

Albuquerque, NM 87110

Reference: XENCO Report No(s): **517051**
Dragon 36 State 502
Project Address: Lea County, NM

Bernie Bockisch:

We are reporting to you the results of the analyses performed on the samples received under the project name referenced above and identified with the XENCO Report Number(s) 517051. All results being reported under this Report Number apply to the samples analyzed and properly identified with a Laboratory ID number. Subcontracted analyses are identified in this report with either the NELAC certification number of the subcontract lab in the analyst ID field, or the complete subcontracted report attached to this report.

Unless otherwise noted in a Case Narrative, all data reported in this Analytical Report are in compliance with NELAC standards. The uncertainty of measurement associated with the results of analysis reported is available upon request. Should insufficient sample be provided to the laboratory to meet the method and NELAC Matrix Duplicate and Matrix Spike requirements, then the data will be analyzed, evaluated and reported using all other available quality control measures.

The validity and integrity of this report will remain intact as long as it is accompanied by this letter and reproduced in full, unless written approval is granted by XENCO Laboratories. This report will be filed for at least 5 years in our archives after which time it will be destroyed without further notice, unless otherwise arranged with you. The samples received, and described as recorded in Report No. 517051 will be filed for 60 days, and after that time they will be properly disposed without further notice, unless otherwise arranged with you. We reserve the right to return to you any unused samples, extracts or solutions related to them if we consider so necessary (e.g., samples identified as hazardous waste, sample sizes exceeding analytical standard practices, controlled substances under regulated protocols, etc).

We thank you for selecting XENCO Laboratories to serve your analytical needs. If you have any questions concerning this report, please feel free to contact us at any time.

Respectfully,


Kelsey Brooks

Project Manager

Recipient of the Prestigious Small Business Administration Award of Excellence in 1994.

Certified and approved by numerous States and Agencies.

A Small Business and Minority Status Company that delivers SERVICE and QUALITY

Houston - Dallas - Odessa - San Antonio - Tampa - Lakeland - Atlanta - Phoenix - Oklahoma - Latin America



Sample Cross Reference 517051



GHD-Albuquerque, NM, Albuquerque, NM

Dragon 36 State 502

Sample Id	Matrix	Date Collected	Sample Depth	Lab Sample Id
S-088210-18-100615-SP-01	S	10-06-15 11:30	- 4 ft	517051-001
S-088210-18-100615-SP-02	S	10-06-15 11:35	- 4 ft	517051-002
S-088210-18-100615-SP-03	S	10-06-15 11:40	- 4 ft	517051-003
S-088210-18-100615-SP-04	S	10-06-15 11:45	- 4 ft	517051-004
S-088210-18-100615-SP-05	S	10-06-15 11:50	- 4 ft	517051-005



CASE NARRATIVE



Client Name: GHD-Albuquerque, NM

Project Name: Dragon 36 State 502

Project ID: 088210/18

Work Order Number(s): 517051

Report Date: 15-OCT-15

Date Received: 10/07/2015

Sample receipt non conformances and comments:

Sample receipt non conformances and comments per sample:

None



Certificate of Analysis Summary 517051

GHD-Albuquerque, NM, Albuquerque, NM

Project Name: Dragon 36 State 502



Project Id: 088210/18
Contact: Bernie Bockisch
Project Location: Lea County, NM

Date Received in Lab: Wed Oct-07-15 09:50 am
Report Date: 15-OCT-15
Project Manager: Kelsey Brooks

Analysis Requested	Lab Id:	517051-001	517051-002	517051-003	517051-004	517051-005	
	Field Id:	S-088210-18-100615-SP-01	S-088210-18-100615-SP-02	S-088210-18-100615-SP-03	S-088210-18-100615-SP-04	S-088210-18-100615-SP-05	
	Depth:	4 ft	4 ft	4 ft	4 ft	4 ft	
	Matrix:	SOIL	SOIL	SOIL	SOIL	SOIL	
	Sampled:	Oct-06-15 11:30	Oct-06-15 11:35	Oct-06-15 11:40	Oct-06-15 11:45	Oct-06-15 11:50	
BTEX by EPA 8021B	Extracted:	Oct-09-15 10:30	Oct-09-15 10:30	Oct-09-15 10:30	Oct-09-15 10:30	Oct-09-15 10:30	
	Analyzed:	Oct-09-15 13:24	Oct-09-15 13:41	Oct-09-15 13:57	Oct-09-15 14:14	Oct-09-15 14:30	
	Units/RL:	mg/kg RL	mg/kg RL	mg/kg RL	mg/kg RL	mg/kg RL	
Benzene		ND 0.00100	ND 0.00100	ND 0.00100	ND 0.00100	ND 0.000992	
Toluene		ND 0.00200	ND 0.00200	ND 0.00200	ND 0.00201	ND 0.00198	
Ethylbenzene		ND 0.00100	ND 0.00100	ND 0.00100	ND 0.00100	ND 0.000992	
m,p-Xylenes		ND 0.00200	ND 0.00200	ND 0.00200	ND 0.00201	ND 0.00198	
o-Xylene		ND 0.00100	ND 0.00100	ND 0.00100	ND 0.00100	ND 0.000992	
Total Xylenes		ND 0.00100	ND 0.00100	ND 0.00100	ND 0.00100	ND 0.000992	
Total BTEX		ND 0.00100	ND 0.00100	ND 0.00100	ND 0.00100	ND 0.000992	
Inorganic Anions by EPA 300/300.1	Extracted:	Oct-13-15 15:30	Oct-14-15 17:00	Oct-14-15 17:00	Oct-14-15 17:00	Oct-14-15 17:00	
	Analyzed:	Oct-13-15 17:55	Oct-14-15 21:39	Oct-14-15 22:25	Oct-14-15 22:48	Oct-14-15 23:10	
	Units/RL:	mg/kg RL	mg/kg RL	mg/kg RL	mg/kg RL	mg/kg RL	
Chloride		2950 200	3530 200	2610 100	3650 200	278 20.0	
TPH By SW8015B Mod	Extracted:	Oct-09-15 15:00	Oct-09-15 15:00	Oct-09-15 15:00	Oct-09-15 15:00	Oct-09-15 15:00	
	Analyzed:	Oct-09-15 16:36	Oct-09-15 17:00	Oct-09-15 17:24	Oct-09-15 17:48	Oct-09-15 18:12	
	Units/RL:	mg/kg RL	mg/kg RL	mg/kg RL	mg/kg RL	mg/kg RL	
C6-C10 Gasoline Range Hydrocarbons		ND 15.0	ND 14.9	ND 15.0	ND 15.0	ND 15.0	
C10-C28 Diesel Range Organics		ND 15.0	ND 14.9	ND 15.0	ND 15.0	ND 15.0	
Total TPH		ND 15.0	ND 14.9	ND 15.0	ND 15.0	ND 15.0	

This analytical report, and the entire data package it represents, has been made for your exclusive and confidential use.
The interpretations and results expressed throughout this analytical report represent the best judgment of XENCO Laboratories.
XENCO Laboratories assumes no responsibility and makes no warranty to the end use of the data hereby presented.
Our liability is limited to the amount invoiced for this work order unless otherwise agreed to in writing.

Houston - Dallas - San Antonio - Atlanta - Tampa - Boca Raton - Latin America - Odessa - Corpus Christi

Kelsey Brooks
Project Manager

- X** In our quality control review of the data a QC deficiency was observed and flagged as noted. MS/MSD recoveries were found to be outside of the laboratory control limits due to possible matrix /chemical interference, or a concentration of target analyte high enough to affect the recovery of the spike concentration. This condition could also affect the relative percent difference in the MS/MSD.
- B** A target analyte or common laboratory contaminant was identified in the method blank. Its presence indicates possible field or laboratory contamination.
- D** The sample(s) were diluted due to targets detected over the highest point of the calibration curve, or due to matrix interference. Dilution factors are included in the final results. The result is from a diluted sample.
- E** The data exceeds the upper calibration limit; therefore, the concentration is reported as estimated.
- F** RPD exceeded lab control limits.
- J** The target analyte was positively identified below the quantitation limit and above the detection limit.
- U** Analyte was not detected.
- L** The LCS data for this analytical batch was reported below the laboratory control limits for this analyte. The department supervisor and QA Director reviewed data. The samples were either reanalyzed or flagged as estimated concentrations.
- H** The LCS data for this analytical batch was reported above the laboratory control limits. Supporting QC Data were reviewed by the Department Supervisor and QA Director. Data were determined to be valid for reporting.
- K** Sample analyzed outside of recommended hold time.
- JN** A combination of the "N" and the "J" qualifier. The analysis indicates that the analyte is "tentatively identified" and the associated numerical value may not be consistent with the amount actually present in the environmental sample.

** Surrogate recovered outside laboratory control limit.

BRL Below Reporting Limit.

RL Reporting Limit

MDL Method Detection Limit **SDL** Sample Detection Limit **LOD** Limit of Detection

PQL Practical Quantitation Limit **MQL** Method Quantitation Limit **LOQ** Limit of Quantitation

DL Method Detection Limit

NC Non-Calculable

+ NELAC certification not offered for this compound.

* (Next to analyte name or method description) = Outside XENCO's scope of NELAC accreditation

Recipient of the Prestigious Small Business Administration Award of Excellence in 1994.

Certified and approved by numerous States and Agencies.

A Small Business and Minority Status Company that delivers SERVICE and QUALITY

Houston - Dallas - San Antonio - Atlanta - Midland/Odessa - Tampa/Lakeland - Phoenix - Latin America

4143 Greenbriar Dr, Stafford, TX 77477
 9701 Harry Hines Blvd, Dallas, TX 75220
 5332 Blackberry Drive, San Antonio TX 78238
 2505 North Falkenburg Rd, Tampa, FL 33619
 12600 West I-20 East, Odessa, TX 79765
 6017 Financial Drive, Norcross, GA 30071
 3725 E. Atlanta Ave, Phoenix, AZ 85040

Phone	Fax
(281) 240-4200	(281) 240-4280
(214) 902 0300	(214) 351-9139
(210) 509-3334	(210) 509-3335
(813) 620-2000	(813) 620-2033
(432) 563-1800	(432) 563-1713
(770) 449-8800	(770) 449-5477
(602) 437-0330	



Form 2 - Surrogate Recoveries

Project Name: Dragon 36 State 502

Work Orders : 517051,

Lab Batch #: 978757

Sample: 517051-001 / SMP

Project ID: 088210/18

Batch: 1 Matrix: Soil

Units: mg/kg

Date Analyzed: 10/09/15 13:24

SURROGATE RECOVERY STUDY

BTEX by EPA 8021B Analytes	Amount Found [A]	True Amount [B]	Recovery %R [D]	Control Limits %R	Flags
1,4-Difluorobenzene	0.0287	0.0300	96	80-120	
4-Bromofluorobenzene	0.0318	0.0300	106	80-120	

Lab Batch #: 978757

Sample: 517051-002 / SMP

Batch: 1 Matrix: Soil

Units: mg/kg

Date Analyzed: 10/09/15 13:41

SURROGATE RECOVERY STUDY

BTEX by EPA 8021B Analytes	Amount Found [A]	True Amount [B]	Recovery %R [D]	Control Limits %R	Flags
1,4-Difluorobenzene	0.0284	0.0300	95	80-120	
4-Bromofluorobenzene	0.0320	0.0300	107	80-120	

Lab Batch #: 978757

Sample: 517051-003 / SMP

Batch: 1 Matrix: Soil

Units: mg/kg

Date Analyzed: 10/09/15 13:57

SURROGATE RECOVERY STUDY

BTEX by EPA 8021B Analytes	Amount Found [A]	True Amount [B]	Recovery %R [D]	Control Limits %R	Flags
1,4-Difluorobenzene	0.0291	0.0300	97	80-120	
4-Bromofluorobenzene	0.0314	0.0300	105	80-120	

Lab Batch #: 978757

Sample: 517051-004 / SMP

Batch: 1 Matrix: Soil

Units: mg/kg

Date Analyzed: 10/09/15 14:14

SURROGATE RECOVERY STUDY

BTEX by EPA 8021B Analytes	Amount Found [A]	True Amount [B]	Recovery %R [D]	Control Limits %R	Flags
1,4-Difluorobenzene	0.0288	0.0300	96	80-120	
4-Bromofluorobenzene	0.0311	0.0300	104	80-120	

Lab Batch #: 978757

Sample: 517051-005 / SMP

Batch: 1 Matrix: Soil

Units: mg/kg

Date Analyzed: 10/09/15 14:30

SURROGATE RECOVERY STUDY

BTEX by EPA 8021B Analytes	Amount Found [A]	True Amount [B]	Recovery %R [D]	Control Limits %R	Flags
1,4-Difluorobenzene	0.0288	0.0300	96	80-120	
4-Bromofluorobenzene	0.0299	0.0300	100	80-120	

* Surrogate outside of Laboratory QC limits

** Surrogates outside limits; data and surrogates confirmed by reanalysis

*** Poor recoveries due to dilution

Surrogate Recovery [D] = $100 * A / B$

All results are based on MDL and validated for QC purposes.



Form 2 - Surrogate Recoveries

Project Name: Dragon 36 State 502

Work Orders : 517051,

Lab Batch #: 978756

Sample: 517051-001 / SMP

Project ID: 088210/18

Batch: 1 Matrix: Soil

Units: mg/kg

Date Analyzed: 10/09/15 16:36

SURROGATE RECOVERY STUDY

TPH By SW8015B Mod Analytes	Amount Found [A]	True Amount [B]	Recovery %R [D]	Control Limits %R	Flags
1-Chlorooctane	101	100	101	70-135	
o-Terphenyl	51.6	50.0	103	70-135	

Lab Batch #: 978756

Sample: 517051-002 / SMP

Batch: 1 Matrix: Soil

Units: mg/kg

Date Analyzed: 10/09/15 17:00

SURROGATE RECOVERY STUDY

TPH By SW8015B Mod Analytes	Amount Found [A]	True Amount [B]	Recovery %R [D]	Control Limits %R	Flags
1-Chlorooctane	91.7	99.6	92	70-135	
o-Terphenyl	47.2	49.8	95	70-135	

Lab Batch #: 978756

Sample: 517051-003 / SMP

Batch: 1 Matrix: Soil

Units: mg/kg

Date Analyzed: 10/09/15 17:24

SURROGATE RECOVERY STUDY

TPH By SW8015B Mod Analytes	Amount Found [A]	True Amount [B]	Recovery %R [D]	Control Limits %R	Flags
1-Chlorooctane	89.1	100	89	70-135	
o-Terphenyl	45.8	50.0	92	70-135	

Lab Batch #: 978756

Sample: 517051-004 / SMP

Batch: 1 Matrix: Soil

Units: mg/kg

Date Analyzed: 10/09/15 17:48

SURROGATE RECOVERY STUDY

TPH By SW8015B Mod Analytes	Amount Found [A]	True Amount [B]	Recovery %R [D]	Control Limits %R	Flags
1-Chlorooctane	97.4	99.9	97	70-135	
o-Terphenyl	49.9	50.0	100	70-135	

Lab Batch #: 978756

Sample: 517051-005 / SMP

Batch: 1 Matrix: Soil

Units: mg/kg

Date Analyzed: 10/09/15 18:12

SURROGATE RECOVERY STUDY

TPH By SW8015B Mod Analytes	Amount Found [A]	True Amount [B]	Recovery %R [D]	Control Limits %R	Flags
1-Chlorooctane	94.5	99.7	95	70-135	
o-Terphenyl	48.5	49.9	97	70-135	

* Surrogate outside of Laboratory QC limits

** Surrogates outside limits; data and surrogates confirmed by reanalysis

*** Poor recoveries due to dilution

Surrogate Recovery [D] = $100 * A / B$

All results are based on MDL and validated for QC purposes.



Form 2 - Surrogate Recoveries

Project Name: Dragon 36 State 502

Work Orders : 517051,

Lab Batch #: 978757

Sample: 699267-1-BLK / BLK

Project ID: 088210/18

Batch: 1 Matrix: Solid

Units: mg/kg

Date Analyzed: 10/09/15 12:18

SURROGATE RECOVERY STUDY

BTEX by EPA 8021B Analytes	Amount Found [A]	True Amount [B]	Recovery %R [D]	Control Limits %R	Flags
1,4-Difluorobenzene	0.0288	0.0300	96	80-120	
4-Bromofluorobenzene	0.0318	0.0300	106	80-120	

Lab Batch #: 978756

Sample: 699266-1-BLK / BLK

Batch: 1 Matrix: Solid

Units: mg/kg

Date Analyzed: 10/09/15 13:58

SURROGATE RECOVERY STUDY

TPH By SW8015B Mod Analytes	Amount Found [A]	True Amount [B]	Recovery %R [D]	Control Limits %R	Flags
1-Chlorooctane	86.4	100	86	70-135	
o-Terphenyl	44.1	50.0	88	70-135	

Lab Batch #: 978757

Sample: 699267-1-BKS / BKS

Batch: 1 Matrix: Solid

Units: mg/kg

Date Analyzed: 10/09/15 10:45

SURROGATE RECOVERY STUDY

BTEX by EPA 8021B Analytes	Amount Found [A]	True Amount [B]	Recovery %R [D]	Control Limits %R	Flags
1,4-Difluorobenzene	0.0257	0.0300	86	80-120	
4-Bromofluorobenzene	0.0306	0.0300	102	80-120	

Lab Batch #: 978756

Sample: 699266-1-BKS / BKS

Batch: 1 Matrix: Solid

Units: mg/kg

Date Analyzed: 10/09/15 14:22

SURROGATE RECOVERY STUDY

TPH By SW8015B Mod Analytes	Amount Found [A]	True Amount [B]	Recovery %R [D]	Control Limits %R	Flags
1-Chlorooctane	104	100	104	70-135	
o-Terphenyl	47.3	50.0	95	70-135	

Lab Batch #: 978757

Sample: 699267-1-BSD / BSD

Batch: 1 Matrix: Solid

Units: mg/kg

Date Analyzed: 10/09/15 11:02

SURROGATE RECOVERY STUDY

BTEX by EPA 8021B Analytes	Amount Found [A]	True Amount [B]	Recovery %R [D]	Control Limits %R	Flags
1,4-Difluorobenzene	0.0242	0.0300	81	80-120	
4-Bromofluorobenzene	0.0254	0.0300	85	80-120	

* Surrogate outside of Laboratory QC limits

** Surrogates outside limits; data and surrogates confirmed by reanalysis

*** Poor recoveries due to dilution

Surrogate Recovery [D] = $100 * A / B$

All results are based on MDL and validated for QC purposes.



Form 2 - Surrogate Recoveries

Project Name: Dragon 36 State 502

Work Orders : 517051,

Lab Batch #: 978756

Sample: 699266-1-BSD / BSD

Project ID: 088210/18

Batch: 1 Matrix: Solid

Units: mg/kg

Date Analyzed: 10/09/15 14:47

SURROGATE RECOVERY STUDY

TPH By SW8015B Mod Analytes	Amount Found [A]	True Amount [B]	Recovery %R [D]	Control Limits %R	Flags
1-Chlorooctane	99.1	100	99	70-135	
o-Terphenyl	43.7	50.0	87	70-135	

Lab Batch #: 978757

Sample: 517051-004 S / MS

Batch: 1 Matrix: Soil

Units: mg/kg

Date Analyzed: 10/09/15 15:18

SURROGATE RECOVERY STUDY

BTEX by EPA 8021B Analytes	Amount Found [A]	True Amount [B]	Recovery %R [D]	Control Limits %R	Flags
1,4-Difluorobenzene	0.0282	0.0300	94	80-120	
4-Bromofluorobenzene	0.0250	0.0300	83	80-120	

Lab Batch #: 978756

Sample: 517051-005 S / MS

Batch: 1 Matrix: Soil

Units: mg/kg

Date Analyzed: 10/09/15 18:36

SURROGATE RECOVERY STUDY

TPH By SW8015B Mod Analytes	Amount Found [A]	True Amount [B]	Recovery %R [D]	Control Limits %R	Flags
1-Chlorooctane	107	100	107	70-135	
o-Terphenyl	46.9	50.0	94	70-135	

Lab Batch #: 978757

Sample: 517051-004 SD / MSD

Batch: 1 Matrix: Soil

Units: mg/kg

Date Analyzed: 10/09/15 15:34

SURROGATE RECOVERY STUDY

BTEX by EPA 8021B Analytes	Amount Found [A]	True Amount [B]	Recovery %R [D]	Control Limits %R	Flags
1,4-Difluorobenzene	0.0272	0.0300	91	80-120	
4-Bromofluorobenzene	0.0245	0.0300	82	80-120	

Lab Batch #: 978756

Sample: 517051-005 SD / MSD

Batch: 1 Matrix: Soil

Units: mg/kg

Date Analyzed: 10/09/15 19:01

SURROGATE RECOVERY STUDY

TPH By SW8015B Mod Analytes	Amount Found [A]	True Amount [B]	Recovery %R [D]	Control Limits %R	Flags
1-Chlorooctane	109	99.6	109	70-135	
o-Terphenyl	50.2	49.8	101	70-135	

* Surrogate outside of Laboratory QC limits

** Surrogates outside limits; data and surrogates confirmed by reanalysis

*** Poor recoveries due to dilution

Surrogate Recovery [D] = $100 * A / B$

All results are based on MDL and validated for QC purposes.



BS / BSD Recoveries



Project Name: Dragon 36 State 502

Work Order #: 517051

Project ID: 088210/18

Analyst: SYG

Date Prepared: 10/09/2015

Date Analyzed: 10/09/2015

Lab Batch ID: 978757

Sample: 699267-1-BKS

Batch #: 1

Matrix: Solid

Units: mg/kg

BLANK /BLANK SPIKE / BLANK SPIKE DUPLICATE RECOVERY STUDY

BTEX by EPA 8021B	Blank Sample Result [A]	Spike Added [B]	Blank Spike Result [C]	Blank Spike %R [D]	Spike Added [E]	Blank Spike Duplicate Result [F]	Blk. Spk Dup. %R [G]	RPD %	Control Limits %R	Control Limits %RPD	Flag
Analytes											
Benzene	<0.00100	0.100	0.0813	81	0.0998	0.0806	81	1	70-130	35	
Toluene	<0.00201	0.100	0.0923	92	0.0998	0.0854	86	8	70-130	35	
Ethylbenzene	<0.00100	0.100	0.119	119	0.0998	0.110	110	8	71-129	35	
m,p-Xylenes	<0.00201	0.201	0.239	119	0.200	0.219	110	9	70-135	35	
o-Xylene	<0.00100	0.100	0.120	120	0.0998	0.110	110	9	71-133	35	

Analyst: MNR

Date Prepared: 10/13/2015

Date Analyzed: 10/13/2015

Lab Batch ID: 979064

Sample: 699447-1-BKS

Batch #: 1

Matrix: Solid

Units: mg/kg

BLANK /BLANK SPIKE / BLANK SPIKE DUPLICATE RECOVERY STUDY

Inorganic Anions by EPA 300/300.1	Blank Sample Result [A]	Spike Added [B]	Blank Spike Result [C]	Blank Spike %R [D]	Spike Added [E]	Blank Spike Duplicate Result [F]	Blk. Spk Dup. %R [G]	RPD %	Control Limits %R	Control Limits %RPD	Flag
Analytes											
Chloride	<2.00	50.0	48.3	97	50.0	50.0	100	3	90-110	20	

Relative Percent Difference RPD = $200 * |(C-F)/(C+F)|$

Blank Spike Recovery [D] = $100 * (C)/[B]$

Blank Spike Duplicate Recovery [G] = $100 * (F)/[E]$

All results are based on MDL and Validated for QC Purposes



BS / BSD Recoveries



Project Name: Dragon 36 State 502

Work Order #: 517051

Project ID: 088210/18

Analyst: MNR

Date Prepared: 10/14/2015

Date Analyzed: 10/14/2015

Lab Batch ID: 979136

Sample: 699488-1-BKS

Batch #: 1

Matrix: Solid

Units: mg/kg

BLANK /BLANK SPIKE / BLANK SPIKE DUPLICATE RECOVERY STUDY

Inorganic Anions by EPA 300/300.1	Blank Sample Result [A]	Spike Added [B]	Blank Spike Result [C]	Blank Spike %R [D]	Spike Added [E]	Blank Spike Duplicate Result [F]	Blk. Spk Dup. %R [G]	RPD %	Control Limits %R	Control Limits %RPD	Flag
Analytes											
Chloride	<2.00	50.0	51.5	103	50.0	50.9	102	1	90-110	20	

Analyst: PJB

Date Prepared: 10/09/2015

Date Analyzed: 10/09/2015

Lab Batch ID: 978756

Sample: 699266-1-BKS

Batch #: 1

Matrix: Solid

Units: mg/kg

BLANK /BLANK SPIKE / BLANK SPIKE DUPLICATE RECOVERY STUDY

TPH By SW8015B Mod	Blank Sample Result [A]	Spike Added [B]	Blank Spike Result [C]	Blank Spike %R [D]	Spike Added [E]	Blank Spike Duplicate Result [F]	Blk. Spk Dup. %R [G]	RPD %	Control Limits %R	Control Limits %RPD	Flag
Analytes											
C6-C10 Gasoline Range Hydrocarbons	<15.0	1000	1080	108	1000	966	97	11	70-135	35	
C10-C28 Diesel Range Organics	<15.0	1000	862	86	1000	840	84	3	70-135	35	

Relative Percent Difference RPD = $200 * |(C-F)/(C+F)|$

Blank Spike Recovery [D] = $100 * (C)/[B]$

Blank Spike Duplicate Recovery [G] = $100 * (F)/[E]$

All results are based on MDL and Validated for QC Purposes



Form 3 - MS Recoveries

Project Name: Dragon 36 State 502



Work Order #: 517051

Lab Batch #: 979064

Date Analyzed: 10/13/2015

QC- Sample ID: 517085-001 S

Reporting Units: mg/kg

Date Prepared: 10/13/2015

Batch #: 1

Project ID: 088210/18

Analyst: MNR

Matrix: Soil

MATRIX / MATRIX SPIKE RECOVERY STUDY						
Inorganic Anions by EPA 300	Parent Sample Result [A]	Spike Added [B]	Spiked Sample Result [C]	%R [D]	Control Limits %R	Flag
Analytes						
Chloride	2020	2500	4660	106	80-120	

Lab Batch #: 979064

Date Analyzed: 10/14/2015

QC- Sample ID: 517300-004 S

Reporting Units: mg/kg

Date Prepared: 10/13/2015

Batch #: 1

Analyst: MNR

Matrix: Soil

MATRIX / MATRIX SPIKE RECOVERY STUDY						
Inorganic Anions by EPA 300	Parent Sample Result [A]	Spike Added [B]	Spiked Sample Result [C]	%R [D]	Control Limits %R	Flag
Analytes						
Chloride	<2.00	50.0	53.8	108	80-120	

Lab Batch #: 979136

Date Analyzed: 10/14/2015

QC- Sample ID: 517051-002 S

Reporting Units: mg/kg

Date Prepared: 10/14/2015

Batch #: 1

Analyst: MNR

Matrix: Soil

MATRIX / MATRIX SPIKE RECOVERY STUDY						
Inorganic Anions by EPA 300	Parent Sample Result [A]	Spike Added [B]	Spiked Sample Result [C]	%R [D]	Control Limits %R	Flag
Analytes						
Chloride	3530	5000	8740	104	80-120	

Lab Batch #: 979136

Date Analyzed: 10/15/2015

QC- Sample ID: 517359-001 S

Reporting Units: mg/kg

Date Prepared: 10/14/2015

Batch #: 1

Analyst: MNR

Matrix: Soil

MATRIX / MATRIX SPIKE RECOVERY STUDY						
Inorganic Anions by EPA 300	Parent Sample Result [A]	Spike Added [B]	Spiked Sample Result [C]	%R [D]	Control Limits %R	Flag
Analytes						
Chloride	752	1000	1880	113	80-120	

Matrix Spike Percent Recovery [D] = $100 \times (C-A)/B$
Relative Percent Difference [E] = $200 \times (C-A)/(C+B)$
All Results are based on MDL and Validated for QC Purposes

BRL - Below Reporting Limit



Form 3 - MS / MSD Recoveries



Project Name: Dragon 36 State 502

Work Order #: 517051

Project ID: 088210/18

Lab Batch ID: 978757

QC- Sample ID: 517051-004 S

Batch #: 1 Matrix: Soil

Date Analyzed: 10/09/2015

Date Prepared: 10/09/2015

Analyst: SYG

Reporting Units: mg/kg

MATRIX SPIKE / MATRIX SPIKE DUPLICATE RECOVERY STUDY

BTEX by EPA 8021B Analytes	Parent Sample Result [A]	Spike Added [B]	Spiked Sample Result [C]	Spiked Sample %R [D]	Spike Added [E]	Duplicate Spiked Sample Result [F]	Spiked Dup. %R [G]	RPD %	Control Limits %R	Control Limits %RPD	Flag
Benzene	<0.000994	0.0994	0.0796	80	0.101	0.0815	81	2	70-130	35	
Toluene	<0.00199	0.0994	0.0823	83	0.101	0.0886	88	7	70-130	35	
Ethylbenzene	<0.000994	0.0994	0.115	116	0.101	0.117	116	2	71-129	35	
m,p-Xylenes	<0.00199	0.199	0.237	119	0.201	0.240	119	1	70-135	35	
o-Xylene	<0.000994	0.0994	0.117	118	0.101	0.119	118	2	71-133	35	

Lab Batch ID: 978756

QC- Sample ID: 517051-005 S

Batch #: 1 Matrix: Soil

Date Analyzed: 10/09/2015

Date Prepared: 10/09/2015

Analyst: PJB

Reporting Units: mg/kg

MATRIX SPIKE / MATRIX SPIKE DUPLICATE RECOVERY STUDY

TPH By SW8015B Mod Analytes	Parent Sample Result [A]	Spike Added [B]	Spiked Sample Result [C]	Spiked Sample %R [D]	Spike Added [E]	Duplicate Spiked Sample Result [F]	Spiked Dup. %R [G]	RPD %	Control Limits %R	Control Limits %RPD	Flag
C6-C10 Gasoline Range Hydrocarbons	<15.0	1000	1070	107	996	1010	101	6	70-135	35	
C10-C28 Diesel Range Organics	<15.0	1000	883	88	996	906	91	3	70-135	35	

Matrix Spike Percent Recovery $[D] = 100 \times (C-A)/B$
Relative Percent Difference $RPD = 200 \times |(C-F)/(C+F)|$

Matrix Spike Duplicate Percent Recovery $[G] = 100 \times (F-A)/E$

ND = Not Detected, J = Present Below Reporting Limit, B = Present in Blank, NR = Not Requested, I = Interference, NA = Not Applicable
N = See Narrative, EQL = Estimated Quantitation Limit, NC = Non Calculable - Sample amount is > 4 times the amount spiked.

CHAIN OF CUSTODY

Page 1 Of 1

Odessa, Texas (432-583-1800)

Lakeland, Florida (883-646-8528)

Norcross, Georgia (770-449-8800)

Tampa, Florida (813-620-2000)

Xenon Quote #

Xanto Job #

517051

Client / Reporting Information						Project Information						Analytical Information								Matrix Codes											
Company Name / Branch:						Project Name/Number:														A = Air S = Soil/Sed/Solid GW = Ground Water DW = Drinking Water P = Product SW = Surface water SL = Sludge WW = Waste Water W = Wipe O = Oil V/W = Waste Water											
Company Address:						Project Location:																									
Email:						Invoice To:																									
Phone No:						PD Number:																									
Project Contact:																															
Samplers's Name:																															
No.	Field ID / Point of Collection					Collection			Number of preserved bottles																						
		Sample Depth	Date	Time	Matrix	# of bottles	PCT	Nutrient Acetate	EMC3	HSCA	NACH	Nutrient	MCH	NONE																	
1	S-088210-18-100615-SF-01					4 ft	10/06/15	1130	S	1						X															
2	S-088210-18-100615-SF-02					↓		1135	↓	↓						X															
3	S-088210-18-100615-SF-03					↓		1140	↓	↓						X															
4	S-088210-18-100615-SF-04					↓		1145	↓	↓						X															
5	S-088210-18-100615-SF-05					↓		1150	↓	↓						X															
6																															
7																															
8																															
9																															
10																															
Turnaround Time (Business days)						Data Deliverable Information						Notes:																			
<input type="checkbox"/> Same Day TAT						<input checked="" type="checkbox"/> 5 Day TAT						<input type="checkbox"/> Level II Std QC						<input type="checkbox"/> Level IV (Full Data Pkg /raw data)													
<input type="checkbox"/> Next Day EMERGENCY						<input type="checkbox"/> 7 Day TAT						<input type="checkbox"/> Level III Std QC+ Forms						<input type="checkbox"/> TRRP Level IV													
<input type="checkbox"/> 2 Day EMERGENCY						<input type="checkbox"/> Contract TAT						<input type="checkbox"/> Level I (CLP Forms)						<input type="checkbox"/> UST / RG -411													
<input type="checkbox"/> 3 Day EMERGENCY												<input type="checkbox"/> TRRP Checklist																			
TAT Starts Day received by Lab, if received by 3:00 pm												FED-EX / UPS: Tracking #																			
SAMPLE CUSTODY MUST BE DOCUMENTED BELOW EACH TIME SAMPLES CHANGE POSSESSION, INCLUDING COURIER DELIVERY																															
Relinquished By Sampler:				Date Time:				Received By:				Relinquished By:				Date Time:				Received By:											
Steven Perez				10/06/15 3:40				B. Butte								10/7/15 09:50				R. Ruman											
Relinquished by:				Date Time:				Received By:				Relinquished By:				Date Time:				Received By:											
B. Butte				10/7/15 09:50																											
Relinquished by:				Date Time:				Received By:				Custody Seal #				Preserved where applicable				On Ice				Cooler Temp.				Thermo. Corr. Factor			
																				X				12.1							



XENCO Laboratories

Prelogin/Nonconformance Report- Sample Log-In



Client: GHD-Albuquerque, NM

Date/ Time Received: 10/07/2015 09:50:00 AM

Work Order #: 517051

Acceptable Temperature Range: 0 - 6 degC

Air and Metal samples Acceptable Range: Ambient

Temperature Measuring device used :

Sample Receipt Checklist	Comments
#1 *Temperature of cooler(s)?	4.6
#2 *Shipping container in good condition?	Yes
#3 *Samples received on ice?	Yes
#4 *Custody Seals intact on shipping container/ cooler?	N/A
#5 Custody Seals intact on sample bottles?	N/A
#6 *Custody Seals Signed and dated?	N/A
#7 *Chain of Custody present?	Yes
#8 Sample instructions complete on Chain of Custody?	Yes
#9 Any missing/extra samples?	No
#10 Chain of Custody signed when relinquished/ received?	Yes
#11 Chain of Custody agrees with sample label(s)?	Yes
#12 Container label(s) legible and intact?	Yes
#13 Sample matrix/ properties agree with Chain of Custody?	Yes
#14 Samples in proper container/ bottle?	Yes
#15 Samples properly preserved?	Yes
#16 Sample container(s) intact?	Yes
#17 Sufficient sample amount for indicated test(s)?	Yes
#18 All samples received within hold time?	Yes
#19 Subcontract of sample(s)?	No
#20 VOC samples have zero headspace (less than 1/4 inch bubble)?	N/A
#21 <2 for all samples preserved with HNO3,HCL, H2SO4? Except for samples for the analysis of HEM or HEM-SGT which are verified by the analysts.	N/A
#22 >10 for all samples preserved with NaAsO2+NaOH, ZnAc+NaOH?	N/A

*** Must be completed for after-hours delivery of samples prior to placing in the refrigerator**

Analyst:

PH Device/Lot#:

Checklist completed by:

Julian Martinez

Date: 10/08/2015

Checklist reviewed by:

Kelsey Brooks

Date: 10/08/2015



Hall Environmental Analysis Laboratory
4901 Hawkins NE
Albuquerque, NM 87109
TEL: 505-345-3975 FAX: 505-345-4107
Website: www.hallenvironmental.com

November 17, 2015

Bernie Bockish

GHD

6121 Indian School Road, NE #200

Albuquerque, NM 87110

TEL: (505) 884-0672

FAX

RE: Dragon 36 State 502

OrderNo.: 1511381

Dear Bernie Bockish:

Hall Environmental Analysis Laboratory received 21 sample(s) on 11/10/2015 for the analyses presented in the following report.

These were analyzed according to EPA procedures or equivalent. To access our accredited tests please go to www.hallenvironmental.com or the state specific web sites. In order to properly interpret your results it is imperative that you review this report in its entirety. See the sample checklist and/or the Chain of Custody for information regarding the sample receipt temperature and preservation. Data qualifiers or a narrative will be provided if the sample analysis or analytical quality control parameters require a flag. When necessary, data qualifiers are provided on both the sample analysis report and the QC summary report, both sections should be reviewed. All samples are reported, as received, unless otherwise indicated. Lab measurement of analytes considered field parameters that require analysis within 15 minutes of sampling such as pH and residual chlorine are qualified as being analyzed outside of the recommended holding time.

Please don't hesitate to contact HEAL for any additional information or clarifications.

ADHS Cert #AZ0682 -- NMED-DWB Cert #NM9425 -- NMED-Micro Cert #NM0190

Sincerely,

A handwritten signature in black ink, appearing to read 'Andy Freeman', is written over a horizontal line.

Andy Freeman

Laboratory Manager

4901 Hawkins NE

Albuquerque, NM 87109

Hall Environmental Analysis Laboratory, Inc.

Analytical Report

Lab Order: 1511381

Date Reported: 11/17/2015

CLIENT: GHD
Project: Dragon 36 State 502

Lab Order: 1511381

Lab ID: 1511381-001 **Collection Date:** 11/2/2015 12:36:00 PM
Client Sample ID: S-088210-18-110215-01 **Matrix:** SOIL

Analyses	Result	RL	Qual	Units	DF	Date Analyzed	Batch ID
EPA METHOD 300.0: ANIONS Analyst: LGT							
Chloride	90	30		mg/Kg	20	11/12/2015 1:13:45 PM	22311

Lab ID: 1511381-002 **Collection Date:** 11/2/2015 12:40:00 PM
Client Sample ID: S-088210-18-110215-02 **Matrix:** SOIL

Analyses	Result	RL	Qual	Units	DF	Date Analyzed	Batch ID
EPA METHOD 300.0: ANIONS Analyst: LGT							
Chloride	ND	30		mg/Kg	20	11/12/2015 1:50:58 PM	22311

Lab ID: 1511381-003 **Collection Date:** 11/2/2015 1:26:00 PM
Client Sample ID: S-088210-18-110215-03 **Matrix:** SOIL

Analyses	Result	RL	Qual	Units	DF	Date Analyzed	Batch ID
EPA METHOD 300.0: ANIONS Analyst: LGT							
Chloride	ND	30		mg/Kg	20	11/12/2015 2:28:11 PM	22311

Lab ID: 1511381-004 **Collection Date:** 11/2/2015 1:44:00 PM
Client Sample ID: S-088210-18-110215-04 **Matrix:** SOIL

Analyses	Result	RL	Qual	Units	DF	Date Analyzed	Batch ID
EPA METHOD 300.0: ANIONS Analyst: LGT							
Chloride	ND	30		mg/Kg	20	11/12/2015 2:40:36 PM	22311

Lab ID: 1511381-005 **Collection Date:** 11/2/2015 2:40:00 PM
Client Sample ID: S-088210-18-110215-05 **Matrix:** SOIL

Analyses	Result	RL	Qual	Units	DF	Date Analyzed	Batch ID
EPA METHOD 300.0: ANIONS Analyst: LGT							
Chloride	200	30		mg/Kg	20	11/12/2015 3:17:50 PM	22311

Refer to the QC Summary report and sample login checklist for flagged QC data and preservation information.

Qualifiers:	*	Value exceeds Maximum Contaminant Level.	B	Analyte detected in the associated Method Blank
	D	Sample Diluted Due to Matrix	E	Value above quantitation range
	H	Holding times for preparation or analysis exceeded	J	Analyte detected below quantitation limits
	ND	Not Detected at the Reporting Limit	P	Sample pH Not In Range
	R	RPD outside accepted recovery limits	RL	Reporting Detection Limit
	S	% Recovery outside of range due to dilution or matrix		

Hall Environmental Analysis Laboratory, Inc.

Analytical Report

Lab Order: 1511381

Date Reported: 11/17/2015

CLIENT: GHD
Project: Dragon 36 State 502

Lab Order: 1511381

Lab ID: 1511381-006 **Collection Date:** 11/3/2015 10:20:00 AM
Client Sample ID: S-088210-18-110315-01 **Matrix:** SOIL

Analyses	Result	RL	Qual	Units	DF	Date Analyzed	Batch ID
EPA METHOD 300.0: ANIONS Analyst: LGT							
Chloride	45	30		mg/Kg	20	11/12/2015 3:30:16 PM	22311

Lab ID: 1511381-007 **Collection Date:** 11/3/2015 11:42:00 AM
Client Sample ID: S-088210-18-110315-02 **Matrix:** SOIL

Analyses	Result	RL	Qual	Units	DF	Date Analyzed	Batch ID
EPA METHOD 300.0: ANIONS Analyst: LGT							
Chloride	120	30		mg/Kg	20	11/12/2015 3:42:40 PM	22311

Lab ID: 1511381-008 **Collection Date:** 11/3/2015 11:45:00 AM
Client Sample ID: S-088210-18-110315-03 **Matrix:** SOIL

Analyses	Result	RL	Qual	Units	DF	Date Analyzed	Batch ID
EPA METHOD 300.0: ANIONS Analyst: LGT							
Chloride	ND	30		mg/Kg	20	11/12/2015 3:55:05 PM	22311

Lab ID: 1511381-009 **Collection Date:** 11/3/2015 12:55:00 PM
Client Sample ID: S-088210-18-110315-04 **Matrix:** SOIL

Analyses	Result	RL	Qual	Units	DF	Date Analyzed	Batch ID
EPA METHOD 300.0: ANIONS Analyst: LGT							
Chloride	ND	30		mg/Kg	20	11/12/2015 4:07:30 PM	22311

Lab ID: 1511381-010 **Collection Date:** 11/3/2015 1:00:00 PM
Client Sample ID: S-088210-18-110315-05 **Matrix:** SOIL

Analyses	Result	RL	Qual	Units	DF	Date Analyzed	Batch ID
EPA METHOD 300.0: ANIONS Analyst: LGT							
Chloride	68	30		mg/Kg	20	11/12/2015 4:19:55 PM	22311

Refer to the QC Summary report and sample login checklist for flagged QC data and preservation information.

Qualifiers:	*	Value exceeds Maximum Contaminant Level.	B	Analyte detected in the associated Method Blank
	D	Sample Diluted Due to Matrix	E	Value above quantitation range
	H	Holding times for preparation or analysis exceeded	J	Analyte detected below quantitation limits
	ND	Not Detected at the Reporting Limit	P	Sample pH Not In Range
	R	RPD outside accepted recovery limits	RL	Reporting Detection Limit
	S	% Recovery outside of range due to dilution or matrix		

Hall Environmental Analysis Laboratory, Inc.

Analytical Report

Lab Order: 1511381

Date Reported: 11/17/2015

CLIENT: GHD
Project: Dragon 36 State 502

Lab Order: 1511381

Lab ID: 1511381-011 **Collection Date:** 11/3/2015 2:40:00 PM
Client Sample ID: S-088210-18-110315-06 **Matrix:** SOIL

Analyses	Result	RL	Qual	Units	DF	Date Analyzed	Batch ID
EPA METHOD 300.0: ANIONS Analyst: LGT							
Chloride	52	30		mg/Kg	20	11/12/2015 4:32:19 PM	22311

Lab ID: 1511381-012 **Collection Date:** 11/4/2015 10:52:00 AM
Client Sample ID: S-088210-18-110415-01 **Matrix:** SOIL

Analyses	Result	RL	Qual	Units	DF	Date Analyzed	Batch ID
EPA METHOD 300.0: ANIONS Analyst: LGT							
Chloride	260	30		mg/Kg	20	11/12/2015 4:44:43 PM	22311

Lab ID: 1511381-013 **Collection Date:** 11/4/2015 10:55:00 AM
Client Sample ID: S-088210-18-110415-02 **Matrix:** SOIL

Analyses	Result	RL	Qual	Units	DF	Date Analyzed	Batch ID
EPA METHOD 300.0: ANIONS Analyst: LGT							
Chloride	1400	75		mg/Kg	50	11/14/2015 3:45:35 AM	22311

Lab ID: 1511381-014 **Collection Date:** 11/4/2015 11:00:00 AM
Client Sample ID: S-088210-18-110415-03 **Matrix:** SOIL

Analyses	Result	RL	Qual	Units	DF	Date Analyzed	Batch ID
EPA METHOD 300.0: ANIONS Analyst: LGT							
Chloride	91	30		mg/Kg	20	11/12/2015 5:09:33 PM	22311

Lab ID: 1511381-015 **Collection Date:** 11/4/2015 2:15:00 PM
Client Sample ID: S-088210-18-110415-04 **Matrix:** SOIL

Analyses	Result	RL	Qual	Units	DF	Date Analyzed	Batch ID
EPA METHOD 300.0: ANIONS Analyst: LGT							
Chloride	120	30		mg/Kg	20	11/12/2015 5:46:46 PM	22311

Refer to the QC Summary report and sample login checklist for flagged QC data and preservation information.

Qualifiers:	*	Value exceeds Maximum Contaminant Level.	B	Analyte detected in the associated Method Blank
	D	Sample Diluted Due to Matrix	E	Value above quantitation range
	H	Holding times for preparation or analysis exceeded	J	Analyte detected below quantitation limits
	ND	Not Detected at the Reporting Limit	P	Sample pH Not In Range
	R	RPD outside accepted recovery limits	RL	Reporting Detection Limit
	S	% Recovery outside of range due to dilution or matrix		

Hall Environmental Analysis Laboratory, Inc.

Analytical Report

Lab Order: 1511381

Date Reported: 11/17/2015

CLIENT: GHD
Project: Dragon 36 State 502

Lab Order: 1511381

Lab ID: 1511381-016 **Collection Date:** 11/4/2015 2:20:00 PM
Client Sample ID: S-088210-18-110415-05 **Matrix:** SOIL

Analyses	Result	RL	Qual	Units	DF	Date Analyzed	Batch ID
EPA METHOD 300.0: ANIONS Analyst: LGT							
Chloride	ND	30		mg/Kg	20	11/12/2015 5:59:11 PM	22311

Lab ID: 1511381-017 **Collection Date:** 11/5/2015 2:15:00 PM
Client Sample ID: S-088210-18-110515-01 **Matrix:** SOIL

Analyses	Result	RL	Qual	Units	DF	Date Analyzed	Batch ID
EPA METHOD 300.0: ANIONS Analyst: LGT							
Chloride	44	30		mg/Kg	20	11/12/2015 6:11:36 PM	22311

Lab ID: 1511381-018 **Collection Date:** 11/6/2015 1:50:00 PM
Client Sample ID: S-088210-18-110615-01 **Matrix:** SOIL

Analyses	Result	RL	Qual	Units	DF	Date Analyzed	Batch ID
EPA METHOD 300.0: ANIONS Analyst: LGT							
Chloride	ND	30		mg/Kg	20	11/12/2015 6:24:01 PM	22311

Lab ID: 1511381-019 **Collection Date:** 11/6/2015 1:55:00 PM
Client Sample ID: S-088210-18-110615-02 **Matrix:** SOIL

Analyses	Result	RL	Qual	Units	DF	Date Analyzed	Batch ID
EPA METHOD 300.0: ANIONS Analyst: LGT							
Chloride	ND	30		mg/Kg	20	11/12/2015 7:01:15 PM	22318

Lab ID: 1511381-020 **Collection Date:** 11/6/2015 2:00:00 PM
Client Sample ID: S-088210-18-110615-03 **Matrix:** SOIL

Analyses	Result	RL	Qual	Units	DF	Date Analyzed	Batch ID
EPA METHOD 300.0: ANIONS Analyst: LGT							
Chloride	33	30		mg/Kg	20	11/12/2015 7:38:29 PM	22318

Refer to the QC Summary report and sample login checklist for flagged QC data and preservation information.

Qualifiers:	*	Value exceeds Maximum Contaminant Level.	B	Analyte detected in the associated Method Blank
	D	Sample Diluted Due to Matrix	E	Value above quantitation range
	H	Holding times for preparation or analysis exceeded	J	Analyte detected below quantitation limits
	ND	Not Detected at the Reporting Limit	P	Sample pH Not In Range
	R	RPD outside accepted recovery limits	RL	Reporting Detection Limit
	S	% Recovery outside of range due to dilution or matrix		

Analytical ReportLab Order: **1511381**Date Reported: **11/17/2015****Hall Environmental Analysis Laboratory, Inc.****CLIENT:** GHD
Project: Dragon 36 State 502**Lab Order:** 1511381**Lab ID:** 1511381-021
Client Sample ID: S-088210-18-110615-04**Collection Date:** 11/6/2015 2:05:00 PM**Matrix:** SOIL

Analyses	Result	RL	Qual	Units	DF	Date Analyzed	Batch ID
EPA METHOD 300.0: ANIONS							Analyst: LGT
Chloride	ND	30		mg/Kg	20	11/12/2015 8:15:43 PM	22318

Refer to the QC Summary report and sample login checklist for flagged QC data and preservation information.

Qualifiers:	*	Value exceeds Maximum Contaminant Level.	B	Analyte detected in the associated Method Blank
	D	Sample Diluted Due to Matrix	E	Value above quantitation range
	H	Holding times for preparation or analysis exceeded	J	Analyte detected below quantitation limits
	ND	Not Detected at the Reporting Limit	P	Sample pH Not In Range
	R	RPD outside accepted recovery limits	RL	Reporting Detection Limit
	S	% Recovery outside of range due to dilution or matrix		

QC SUMMARY REPORT

Hall Environmental Analysis Laboratory, Inc.

WO#: 1511381

17-Nov-15

Client: GHD
Project: Dragon 36 State 502

Sample ID	MB-22318		SampType: MBLK		TestCode: EPA Method 300.0: Anions					
Client ID:	PBS		Batch ID: 22318		RunNo: 30221					
Prep Date:	11/12/2015		Analysis Date: 11/12/2015		SeqNo: 920945		Units: mg/Kg			
Analyte	Result	PQL	SPK value	SPK Ref Val	%REC	LowLimit	HighLimit	%RPD	RPDLimit	Qual
Chloride	ND	1.5								

Sample ID	LCS-22318		SampType: LCS		TestCode: EPA Method 300.0: Anions					
Client ID:	LCSS		Batch ID: 22318		RunNo: 30221					
Prep Date:	11/12/2015		Analysis Date: 11/12/2015		SeqNo: 920946		Units: mg/Kg			
Analyte	Result	PQL	SPK value	SPK Ref Val	%REC	LowLimit	HighLimit	%RPD	RPDLimit	Qual
Chloride	14	1.5	15.00	0	92.1	90	110			

Qualifiers:

* Value exceeds Maximum Contaminant Level.
D Sample Diluted Due to Matrix
H Holding times for preparation or analysis exceeded
ND Not Detected at the Reporting Limit
R RPD outside accepted recovery limits
S % Recovery outside of range due to dilution or matrix

B Analyte detected in the associated Method Blank
E Value above quantitation range
J Analyte detected below quantitation limits
P Sample pH Not In Range
RL Reporting Detection Limit

Sample Log-In Check List

Client Name: GHD

Work Order Number: 1511381

RcptNo: 1

Received by/date:

JA

11/10/15

Logged By: Ashley Gallegos

11/10/2015 9:20:00 AM



Completed By: Ashley Gallegos

11/10/2015 9:30:00 AM



Reviewed By:

JA

11/10/15

Chain of Custody

1. Custody seals intact on sample bottles?

Yes ☐

No ☐

Not Present ☒

2. Is Chain of Custody complete?

Yes ☒

No ☐

Not Present ☐

3. How was the sample delivered?

Courier

Log In

4. Was an attempt made to cool the samples?

Yes ☒

No ☐

NA ☐

5. Were all samples received at a temperature of $>0^{\circ}\text{C}$ to 6.0°C ?

Yes ☒

No ☐

NA ☐

6. Sample(s) in proper container(s)?

Yes ☒

No ☐

7. Sufficient sample volume for indicated test(s)?

Yes ☒

No ☐

8. Are samples (except VOA and ONG) properly preserved?

Yes ☒

No ☐

9. Was preservative added to bottles?

Yes ☐

No ☒

NA ☐

10. VOA vials have zero headspace?

Yes ☐

No ☐

No VOA Vials ☒

11. Were any sample containers received broken?

Yes ☐

No ☒

12. Does paperwork match bottle labels?

Yes ☒

No ☐

(Note discrepancies on chain of custody)

13. Are matrices correctly identified on Chain of Custody?

Yes ☒

No ☐

14. Is it clear what analyses were requested?

Yes ☒

No ☐

15. Were all holding times able to be met?

Yes ☒

No ☐

(If no, notify customer for authorization.)

of preserved
bottles checked
for pH:

(<2 or >12 unless noted)

Adjusted?

Checked by:

Special Handling (if applicable)

16. Was client notified of all discrepancies with this order?

Yes ☐

No ☐

NA ☒

Person Notified:

Date

By Whom:

Via:

☐ eMail

☐ Phone

☐ Fax

☐ In Person

Regarding:

Client Instructions:

17. Additional remarks:

18. Cooler Information

Cooler No	Temp $^{\circ}\text{C}$	Condition	Seal Intact	Seal No	Seal Date	Signed By
1	4.7	Good	Yes			

Chain-of-Custody Record

Client: GRP GHD - Albuquerque

Mailing Address: 1621 Indian School Rd NE Ste 200

Albuquerque, NM, 87110

Phone #: 505-884-0672

Email or Fax#:

QA/QC Package:

☐ Standard ☐ Level 4 (Full Validation)

Accreditation

☐ NELAP ☐ Other _____

☐ EDD (Type) _____

Turn-Around Time:

☐ Standard ☒ Rush 3 day

Project Name:

Dragon 36 State 502


Project #: 088210/18

Project Manager: Bernie Bockisch
Bernard.Bockisch@ghd.com
(505) 280-0572

Sampler: Steve Perez

On Ice: ☒ Yes ☐ No

Sample Temperature: 4.7



**HALL ENVIRONMENTAL
ANALYSIS LABORATORY**

www.hallenvironmental.com

4901 Hawkins NE - Albuquerque, NM 87109

Tel. 505-345-3975 Fax 505-345-4107

Analysis Request

Date	Time	Matrix	Sample Request ID	Container Type and #	Preservative Type	HEAL No.	BTEX + MT	BTEX + MT	TPH 8015B	TPH (Metho	EDB (Metho	PAH's (8310	RCRA 8 Me	Anions (F, C	8081 Pestic	8260B (VOA	8270 (Semi	Chloride		Air Bubbles
						1511381														
1-02-15	1236	Soil	S-088210-18-110215-SP-01	4oz glass	ICE	-001												X		
1-02-15	1240	Soil	S-088210-18-110215-SP-02			-002														
1-02-15	1326		S-088210-18-110215-SP-03			-003														
1-02-15	1344		S-088210-18-110215-SP-04			-004														
02-15	1440		S-088210-18-110215-SP-05			-005														
03-15	1020		S-088210-18-110315-SP-01			-006														
	1142		S-088210-18-110315-SP-02			-007														
	1145		S-088210-18-110315-SP-03			-008														
	1255		S-088210-18-110315-SP-04			-009														
	1300		S-088210-18-110315-SP-05			-010														
✓	1440	✓	S-088210-18-110315-SP-06	✓	✓	-011												✓		

Date: <u>1/9/15</u>	Time: <u>700am</u>	Relinquished by: <u>Steven Perez</u>	Received by: <u>[Signature]</u>	Date: <u>11/9/15</u>	Time: <u>0705</u>
Date: <u>1/9/15</u>	Time: <u>1200</u>	Relinquished by: <u>[Signature]</u>	Received by: <u>[Signature]</u>	Date: <u>11/10/15</u>	Time: <u>0920</u>

Remarks:

Chain-of-Custody Record

Client: 6417 - Albuquerque

Mailing Address: 1621 Indiana School Rd NE Ste 200

Albuquerque NM 87110

Phone #: 505-884-0672

Email or Fax #: Bernard.Bockisch@ghd.com

VQC Package:

Standard ☐ Level 4 (Full Validation) ☐

Accreditation

NELAP ☐ Other ☐

EDD (Type) _____

Turn-Around Time:

☐ Standard ☒ Rush 3 day

Project Name: Dragon 36 State 502


Project #: 088210/18

Project Manager: Bernie Bockisch
(505)-280-0572

Sampler: Steve Perez Steven.Perez@ghd.com

On Ice: ☒ Yes ☐ No

Sample Temperature: 47



HALL ENVIRONMENTAL ANALYSIS LABORATORY

www.hallenvironmental.com

4901 Hawkins NE - Albuquerque, NM 87109

Tel. 505-345-3975 Fax 505-345-4107

Analysis Request

Date	Time	Matrix	Sample Request ID	Container Type and #	Preservative Type	HEAL No.	BTEX + M	BTEX + M	TPH 8015	TPH (Meth	EDB (Meth	PAH's (83	RCRA 8 M	Anions (F,	8081 Pest	8260B (VV	8270 (Ser	Chloride	Air Bubble
4.15	1052	Soil	S-088210-18-110415-SP-01	4oz glass	Ice	1511381 -012												X	
	1055		S-088210-18-110415-SP-02			-013													
	1100		S-088210-18-110415-SP-03			-014													
	1415		S-088210-18-110415-SP-04			-015													
✓	1420		S-088210-18-110415-SP-05			-016													
5.15	1415		S-088210-18-110615-SP-01			-017													
6.15	1350		S-088210-18-110615-SP-01			-018													
	1355		S-088210-18-110615-SP-02			-019													
	1400		S-088210-18-110615-SP-03			-020													
✓	1405		S-088210-18-110615-SP-04	✓	✓	-021 -0												✓	

Date: 11/9/15 Time: 700 Relinquished by: Steven Perez

Received by: [Signature] Date: 11/9/15 Time: 0205

Remarks:

Date: 11/9/15 Time: 1300 Relinquished by: [Signature]

Received by: [Signature] Date: 11/10/15 Time: 0920



Hall Environmental Analysis Laboratory
4901 Hawkins NE
Albuquerque, NM 87109
TEL: 505-345-3975 FAX: 505-345-4107
Website: www.hallenvironmental.com

November 19, 2015

Bernie Bockish

GHD

6121 Indian School Road, NE #200

Albuquerque, NM 87110

TEL:

FAX

RE: Dragon 36 State 502

OrderNo.: 1511681

Dear Bernie Bockish:

Hall Environmental Analysis Laboratory received 12 sample(s) on 11/17/2015 for the analyses presented in the following report.

These were analyzed according to EPA procedures or equivalent. To access our accredited tests please go to www.hallenvironmental.com or the state specific web sites. In order to properly interpret your results it is imperative that you review this report in its entirety. See the sample checklist and/or the Chain of Custody for information regarding the sample receipt temperature and preservation. Data qualifiers or a narrative will be provided if the sample analysis or analytical quality control parameters require a flag. When necessary, data qualifers are provided on both the sample analysis report and the QC summary report, both sections should be reviewed. All samples are reported, as received, unless otherwise indicated. Lab measurement of analytes considered field parameters that require analysis within 15 minutes of sampling such as pH and residual chlorine are qualified as being analyzed outside of the recommended holding time.

Please don't hesitate to contact HEAL for any additional information or clarifications.

ADHS Cert #AZ0682 -- NMED-DWB Cert #NM9425 -- NMED-Micro Cert #NM0190

Sincerely,

A handwritten signature in black ink, appearing to read "Andy Freeman", is written over a horizontal line.

Andy Freeman

Laboratory Manager

4901 Hawkins NE

Albuquerque, NM 87109

Hall Environmental Analysis Laboratory, Inc.

Analytical Report

Lab Order: 1511681

Date Reported: 11/19/2015

CLIENT: GHD
Project: Dragon 36 State 502

Lab Order: 1511681

Lab ID: 1511681-001 **Collection Date:** 11/9/2015 2:58:00 PM
Client Sample ID: S-088210-18-110915-SP-01 **Matrix:** SOIL

Analyses	Result	RL	Qual	Units	DF	Date Analyzed	Batch ID
EPA METHOD 300.0: ANIONS Analyst: LGT							
Chloride	ND	30		mg/Kg	20	11/18/2015 12:14:41 PM	22400

Lab ID: 1511681-002 **Collection Date:** 11/9/2015 3:00:00 PM
Client Sample ID: S-088210-18-110915-SP-02 **Matrix:** SOIL

Analyses	Result	RL	Qual	Units	DF	Date Analyzed	Batch ID
EPA METHOD 300.0: ANIONS Analyst: LGT							
Chloride	ND	30		mg/Kg	20	11/18/2015 1:16:43 PM	22400

Lab ID: 1511681-003 **Collection Date:** 11/9/2015 3:05:00 PM
Client Sample ID: S-088210-18-110915-SP-03 **Matrix:** SOIL

Analyses	Result	RL	Qual	Units	DF	Date Analyzed	Batch ID
EPA METHOD 300.0: ANIONS Analyst: LGT							
Chloride	ND	30		mg/Kg	20	11/18/2015 1:29:07 PM	22400

Lab ID: 1511681-004 **Collection Date:** 11/10/2015 3:20:00 PM
Client Sample ID: S-088210-18-111015-SP-01 **Matrix:** SOIL

Analyses	Result	RL	Qual	Units	DF	Date Analyzed	Batch ID
EPA METHOD 300.0: ANIONS Analyst: LGT							
Chloride	ND	30		mg/Kg	20	11/18/2015 1:41:32 PM	22400

Lab ID: 1511681-005 **Collection Date:** 11/10/2015 3:22:00 PM
Client Sample ID: S-088210-18-111015-SP-02 **Matrix:** SOIL

Analyses	Result	RL	Qual	Units	DF	Date Analyzed	Batch ID
EPA METHOD 300.0: ANIONS Analyst: LGT							
Chloride	50	30		mg/Kg	20	11/18/2015 1:53:57 PM	22400

Refer to the QC Summary report and sample login checklist for flagged QC data and preservation information.

Qualifiers:	*	Value exceeds Maximum Contaminant Level.	B	Analyte detected in the associated Method Blank
	D	Sample Diluted Due to Matrix	E	Value above quantitation range
	H	Holding times for preparation or analysis exceeded	J	Analyte detected below quantitation limits
	ND	Not Detected at the Reporting Limit	P	Sample pH Not In Range
	R	RPD outside accepted recovery limits	RL	Reporting Detection Limit
	S	% Recovery outside of range due to dilution or matrix		

Hall Environmental Analysis Laboratory, Inc.

Analytical Report

Lab Order: 1511681

Date Reported: 11/19/2015

CLIENT: GHD
Project: Dragon 36 State 502

Lab Order: 1511681

Lab ID: 1511681-006 **Collection Date:** 11/10/2015 3:24:00 PM
Client Sample ID: S-088210-18-111015-SP-03 **Matrix:** SOIL

Analyses	Result	RL	Qual	Units	DF	Date Analyzed	Batch ID
EPA METHOD 300.0: ANIONS Analyst: LGT							
Chloride	ND	30		mg/Kg	20	11/18/2015 2:06:21 PM	22400

Lab ID: 1511681-007 **Collection Date:** 11/10/2015 3:30:00 PM
Client Sample ID: S-088210-18-111015-SP-04 **Matrix:** SOIL

Analyses	Result	RL	Qual	Units	DF	Date Analyzed	Batch ID
EPA METHOD 300.0: ANIONS Analyst: LGT							
Chloride	34	30		mg/Kg	20	11/18/2015 2:18:45 PM	22400

Lab ID: 1511681-008 **Collection Date:** 11/10/2015 3:32:00 PM
Client Sample ID: S-088210-18-111015-SP-05 **Matrix:** SOIL

Analyses	Result	RL	Qual	Units	DF	Date Analyzed	Batch ID
EPA METHOD 300.0: ANIONS Analyst: LGT							
Chloride	ND	30		mg/Kg	20	11/18/2015 2:31:10 PM	22400

Lab ID: 1511681-009 **Collection Date:** 11/10/2015 3:35:00 PM
Client Sample ID: S-088210-18-111015-SP-06 **Matrix:** SOIL

Analyses	Result	RL	Qual	Units	DF	Date Analyzed	Batch ID
EPA METHOD 300.0: ANIONS Analyst: LGT							
Chloride	ND	30		mg/Kg	20	11/18/2015 2:43:35 PM	22400

Lab ID: 1511681-010 **Collection Date:** 11/10/2015 3:37:00 PM
Client Sample ID: S-088210-18-111015-SP-07 **Matrix:** SOIL

Analyses	Result	RL	Qual	Units	DF	Date Analyzed	Batch ID
EPA METHOD 300.0: ANIONS Analyst: LGT							
Chloride	53	30		mg/Kg	20	11/18/2015 3:20:48 PM	22400

Refer to the QC Summary report and sample login checklist for flagged QC data and preservation information.

Qualifiers:	*	Value exceeds Maximum Contaminant Level.	B	Analyte detected in the associated Method Blank
	D	Sample Diluted Due to Matrix	E	Value above quantitation range
	H	Holding times for preparation or analysis exceeded	J	Analyte detected below quantitation limits
	ND	Not Detected at the Reporting Limit	P	Sample pH Not In Range
	R	RPD outside accepted recovery limits	RL	Reporting Detection Limit
	S	% Recovery outside of range due to dilution or matrix		

Analytical ReportLab Order: **1511681**Date Reported: **11/19/2015****Hall Environmental Analysis Laboratory, Inc.****CLIENT:** GHD
Project: Dragon 36 State 502**Lab Order:** 1511681**Lab ID:** 1511681-011 **Collection Date:** 11/10/2015 3:39:00 PM
Client Sample ID: S-088210-18-111015-SP-08 **Matrix:** SOIL

Analyses	Result	RL	Qual	Units	DF	Date Analyzed	Batch ID
EPA METHOD 300.0: ANIONS							Analyst: LGT
Chloride	45	30		mg/Kg	20	11/18/2015 3:33:13 PM	22400

Lab ID: 1511681-012 **Collection Date:** 11/10/2015 3:42:00 PM
Client Sample ID: S-088210-18-111015-SP-09 **Matrix:** SOIL

Analyses	Result	RL	Qual	Units	DF	Date Analyzed	Batch ID
EPA METHOD 300.0: ANIONS							Analyst: LGT
Chloride	ND	30		mg/Kg	20	11/18/2015 3:45:37 PM	22400

Refer to the QC Summary report and sample login checklist for flagged QC data and preservation information.

Qualifiers:	*	Value exceeds Maximum Contaminant Level.	B	Analyte detected in the associated Method Blank
	D	Sample Diluted Due to Matrix	E	Value above quantitation range
	H	Holding times for preparation or analysis exceeded	J	Analyte detected below quantitation limits
	ND	Not Detected at the Reporting Limit	P	Sample pH Not In Range
	R	RPD outside accepted recovery limits	RL	Reporting Detection Limit
	S	% Recovery outside of range due to dilution or matrix		

QC SUMMARY REPORT

Hall Environmental Analysis Laboratory, Inc.

WO#: 1511681

20-Nov-15

Client: GHD
Project: Dragon 36 State 502

Sample ID	MB-22400		SampType: MBLK		TestCode: EPA Method 300.0: Anions					
Client ID:	PBS		Batch ID: 22400		RunNo: 30327					
Prep Date:	11/18/2015		Analysis Date: 11/18/2015		SeqNo: 925403		Units: mg/Kg			
Analyte	Result	PQL	SPK value	SPK Ref Val	%REC	LowLimit	HighLimit	%RPD	RPDLimit	Qual
Chloride	ND	1.5								

Sample ID	LCS-22400		SampType: LCS		TestCode: EPA Method 300.0: Anions					
Client ID:	LCSS		Batch ID: 22400		RunNo: 30327					
Prep Date:	11/18/2015		Analysis Date: 11/18/2015		SeqNo: 925404		Units: mg/Kg			
Analyte	Result	PQL	SPK value	SPK Ref Val	%REC	LowLimit	HighLimit	%RPD	RPDLimit	Qual
Chloride	14	1.5	15.00	0	94.9	90	110			

Qualifiers:

*	Value exceeds Maximum Contaminant Level.	B	Analyte detected in the associated Method Blank
D	Sample Diluted Due to Matrix	E	Value above quantitation range
H	Holding times for preparation or analysis exceeded	J	Analyte detected below quantitation limits
ND	Not Detected at the Reporting Limit	P	Sample pH Not In Range
R	RPD outside accepted recovery limits	RL	Reporting Detection Limit
S	% Recovery outside of range due to dilution or matrix		



Hall Environmental Analysis Laboratory
4901 Hawkins NE
Albuquerque, NM 87109
TEL: 505-345-3975 FAX: 505-345-4107
Website: www.hallenvironmental.com

Sample Log-In Check List

Client Name: GHD

Work Order Number: 1511681

RcptNo: 1

Received by/date:

JA 11/17/15

Logged By: Anne Thorne

11/17/2015 9:45:00 AM

Anne Thorne

Completed By: Anne Thorne

11/17/2015

Anne Thorne

Reviewed By:

CS

11/17/15

Chain of Custody

1. Custody seals intact on sample bottles? Yes ☐ No ☐ Not Present ☒
2. Is Chain of Custody complete? Yes ☒ No ☐ Not Present ☐
3. How was the sample delivered? Courier

Log In

4. Was an attempt made to cool the samples? Yes ☒ No ☐ NA ☐
5. Were all samples received at a temperature of $>0^{\circ}\text{C}$ to 6.0°C ? Yes ☒ No ☐ NA ☐
6. Sample(s) in proper container(s)? Yes ☒ No ☐
7. Sufficient sample volume for indicated test(s)? Yes ☒ No ☐
8. Are samples (except VOA and ONG) properly preserved? Yes ☒ No ☐
9. Was preservative added to bottles? Yes ☐ No ☒ NA ☐
10. VOA vials have zero headspace? Yes ☐ No ☐ No VOA Vials ☒
11. Were any sample containers received broken? Yes ☐ No ☒
12. Does paperwork match bottle labels?
(Note discrepancies on chain of custody) Yes ☒ No ☐
13. Are matrices correctly identified on Chain of Custody? Yes ☒ No ☐
14. Is it clear what analyses were requested? Yes ☒ No ☐
15. Were all holding times able to be met?
(If no, notify customer for authorization.) Yes ☒ No ☐

of preserved
bottles checked
for pH:

(<2 or >12 unless noted)

Adjusted? _____

Checked by: _____

Special Handling (if applicable)

16. Was client notified of all discrepancies with this order? Yes ☐ No ☒ NA ☐

Person Notified:

Date:

By Whom:

Via: ☐ eMail ☐ Phone ☐ Fax ☐ In Person

Regarding:

Client Instructions:

17. Additional remarks:

18. Cooler Information

Cooler No	Temp $^{\circ}\text{C}$	Condition	Seal Intact	Seal No	Seal Date	Signed By
1	2.5	Good	Yes			

Chain-of-Custody Record

Client: 6410-Albuquerque

Mailing Address: 1621 Indian School Rd NE
Ste 200, Albuquerque, NM, Ste 200

Phone #: 505-884-0672

Email or Fax#:

A/QC Package:
☐ Standard ☐ Level 4 (Full Validation)

Accreditation
☐ NELAP ☐ Other _____

EDD (Type) _____

Turn-Around Time:
☐ Standard ☒ Rush 3 day

Project Name: Dragon 36 State 502


Project #: 088210/18

Project Manager: Bernie Boekisch
505-289-0572

Sampler: Steve Perez 575-688-5782

On Ice: ☒ Yes ☐ No

Sample Temperature: 3.5 - 10°C = 2.5



**HALL ENVIRONMENTAL
ANALYSIS LABORATORY**

www.hallenvironmental.com

4901 Hawkins NE - Albuquerque, NM 87109

Tel. 505-345-3975 Fax 505-345-4107

Analysis Request

Date	Time	Matrix	Sample Request ID	Container Type and #	Preservative Type	HEAL No.	BTEX + MTBE + TMB's (8021)	BTEX + MTBE + TPH (Gas only)	TPH 8015B (GRO / DRO / MRO)	TPH (Method 418.1)	EDB (Method 504.1)	PAH's (8310 or 8270 SIMS)	RCRA 8 Metals	Anions (F, Cl, NO ₃ , NO ₂ , PO ₄ , SO ₄)	8081 Pesticides / 8082 PCB's	8260B (VOA)	8270 (Semi-VOA)	Chloride 300.0	Air Bubbles (Y or N)
9/15	1458	Soil	S-088210-18-110915-SP-01	4oz glass	Ice	511681													
↓	1500		S-088210-18-110915-SP-02			2002													
↓	1505		S-088210-18-110915-SP-03			2003													
10/15	1520		S-088210-18-111015-SP-01			2004													
	1522		S-088210-18-111015-SP-02			2005													
	1524		S-088210-18-111015-SP-03			2006													
	1530		S-088210-18-111015-SP-04			2007													
	1532		S-088210-18-111015-SP-05			2008													
	1535		S-088210-18-111015-SP-06			2009													
	1537		S-088210-18-111015-SP-07			2010													
	1539		S-088210-18-111015-SP-08			2011													
✓	1542	✓	S-088210-18-111015-SP-09	✓	✓	2012													

Relinquished by: Steve Perez Date: 11/16/15 Time: 0846

Received by: [Signature]

Relinquished by: [Signature] Date: 11/17/15 Time: 0945

Received by: [Signature]

Remarks:



Hall Environmental Analysis Laboratory
4901 Hawkins NE
Albuquerque, NM 87109
TEL: 505-345-3975 FAX: 505-345-4107
Website: www.hallenvironmental.com

November 19, 2015

Bernie Bockish

GHD

6121 Indian School Road, NE #200

Albuquerque, NM 87110

TEL:

FAX

RE: Dragon 36 State 502

OrderNo.: 1511683

Dear Bernie Bockish:

Hall Environmental Analysis Laboratory received 11 sample(s) on 11/17/2015 for the analyses presented in the following report.

These were analyzed according to EPA procedures or equivalent. To access our accredited tests please go to www.hallenvironmental.com or the state specific web sites. In order to properly interpret your results it is imperative that you review this report in its entirety. See the sample checklist and/or the Chain of Custody for information regarding the sample receipt temperature and preservation. Data qualifiers or a narrative will be provided if the sample analysis or analytical quality control parameters require a flag. When necessary, data qualifers are provided on both the sample analysis report and the QC summary report, both sections should be reviewed. All samples are reported, as received, unless otherwise indicated. Lab measurement of analytes considered field parameters that require analysis within 15 minutes of sampling such as pH and residual chlorine are qualified as being analyzed outside of the recommended holding time.

Please don't hesitate to contact HEAL for any additional information or clarifications.

ADHS Cert #AZ0682 -- NMED-DWB Cert #NM9425 -- NMED-Micro Cert #NM0190

Sincerely,

A handwritten signature in black ink, appearing to read 'Andy Freeman', is written over a horizontal line.

Andy Freeman

Laboratory Manager

4901 Hawkins NE

Albuquerque, NM 87109

Hall Environmental Analysis Laboratory, Inc.

Analytical Report

Lab Order: 1511683

Date Reported: 11/19/2015

CLIENT: GHD
Project: Dragon 36 State 502

Lab Order: 1511683

Lab ID: 1511683-001 **Collection Date:** 11/10/2015 3:45:00 PM
Client Sample ID: S-088210-18-111015-SP-10 **Matrix:** SOIL

Analyses	Result	RL	Qual	Units	DF	Date Analyzed	Batch ID
EPA METHOD 300.0: ANIONS Analyst: LGT							
Chloride	ND	30		mg/Kg	20	11/18/2015 12:21:34 PM	22401

Lab ID: 1511683-002 **Collection Date:** 11/11/2015 3:00:00 PM
Client Sample ID: S-088210-18-111115-SP-01 **Matrix:** SOIL

Analyses	Result	RL	Qual	Units	DF	Date Analyzed	Batch ID
EPA METHOD 300.0: ANIONS Analyst: LGT							
Chloride	100	30		mg/Kg	20	11/18/2015 12:58:47 PM	22401

Lab ID: 1511683-003 **Collection Date:** 11/11/2015 3:02:00 PM
Client Sample ID: S-088210-18-111115-SP-02 **Matrix:** SOIL

Analyses	Result	RL	Qual	Units	DF	Date Analyzed	Batch ID
EPA METHOD 300.0: ANIONS Analyst: LGT							
Chloride	48	30		mg/Kg	20	11/18/2015 1:11:12 PM	22401

Lab ID: 1511683-004 **Collection Date:** 11/12/2015 10:45:00 AM
Client Sample ID: S-088210-18-111215-SP-01 **Matrix:** SOIL

Analyses	Result	RL	Qual	Units	DF	Date Analyzed	Batch ID
EPA METHOD 300.0: ANIONS Analyst: LGT							
Chloride	ND	30		mg/Kg	20	11/18/2015 1:23:36 PM	22401

Lab ID: 1511683-005 **Collection Date:** 11/12/2015 10:48:00 AM
Client Sample ID: S-088210-18-111215-SP-02 **Matrix:** SOIL

Analyses	Result	RL	Qual	Units	DF	Date Analyzed	Batch ID
EPA METHOD 300.0: ANIONS Analyst: LGT							
Chloride	ND	30		mg/Kg	20	11/18/2015 1:36:01 PM	22401

Refer to the QC Summary report and sample login checklist for flagged QC data and preservation information.

Qualifiers:	*	Value exceeds Maximum Contaminant Level.	B	Analyte detected in the associated Method Blank
	D	Sample Diluted Due to Matrix	E	Value above quantitation range
	H	Holding times for preparation or analysis exceeded	J	Analyte detected below quantitation limits
	ND	Not Detected at the Reporting Limit	P	Sample pH Not In Range
	R	RPD outside accepted recovery limits	RL	Reporting Detection Limit
	S	% Recovery outside of range due to dilution or matrix		

Hall Environmental Analysis Laboratory, Inc.

Analytical Report

Lab Order: 1511683

Date Reported: 11/19/2015

CLIENT: GHD
Project: Dragon 36 State 502

Lab Order: 1511683

Lab ID: 1511683-006 **Collection Date:** 11/12/2015 10:50:00 AM
Client Sample ID: S-088210-18-111215-SP-03 **Matrix:** SOIL

Analyses	Result	RL	Qual	Units	DF	Date Analyzed	Batch ID
EPA METHOD 300.0: ANIONS Analyst: LGT							
Chloride	ND	30		mg/Kg	20	11/18/2015 1:48:25 PM	22401

Lab ID: 1511683-007 **Collection Date:** 11/12/2015 2:42:00 PM
Client Sample ID: S-088210-18-111215-SP-04 **Matrix:** SOIL

Analyses	Result	RL	Qual	Units	DF	Date Analyzed	Batch ID
EPA METHOD 300.0: ANIONS Analyst: LGT							
Chloride	36	30		mg/Kg	20	11/18/2015 3:15:17 PM	22401

Lab ID: 1511683-008 **Collection Date:** 11/12/2015 2:45:00 PM
Client Sample ID: S-088210-18-111215-SP-05 **Matrix:** SOIL

Analyses	Result	RL	Qual	Units	DF	Date Analyzed	Batch ID
EPA METHOD 300.0: ANIONS Analyst: LGT							
Chloride	ND	30		mg/Kg	20	11/18/2015 3:27:42 PM	22401

Lab ID: 1511683-009 **Collection Date:** 11/12/2015 2:48:00 PM
Client Sample ID: S-088210-18-111215-SP-06 **Matrix:** SOIL

Analyses	Result	RL	Qual	Units	DF	Date Analyzed	Batch ID
EPA METHOD 300.0: ANIONS Analyst: LGT							
Chloride	ND	30		mg/Kg	20	11/18/2015 3:40:07 PM	22401

Lab ID: 1511683-010 **Collection Date:** 11/12/2015 2:56:00 PM
Client Sample ID: S-088210-18-111215-SP-07 **Matrix:** SOIL

Analyses	Result	RL	Qual	Units	DF	Date Analyzed	Batch ID
EPA METHOD 300.0: ANIONS Analyst: LGT							
Chloride	4600	300		mg/Kg	200	11/19/2015 10:12:03 AM	22401

Refer to the QC Summary report and sample login checklist for flagged QC data and preservation information.

Qualifiers:	*	Value exceeds Maximum Contaminant Level.	B	Analyte detected in the associated Method Blank
	D	Sample Diluted Due to Matrix	E	Value above quantitation range
	H	Holding times for preparation or analysis exceeded	J	Analyte detected below quantitation limits
	ND	Not Detected at the Reporting Limit	P	Sample pH Not In Range
	R	RPD outside accepted recovery limits	RL	Reporting Detection Limit
	S	% Recovery outside of range due to dilution or matrix		

Analytical ReportLab Order: **1511683**Date Reported: **11/19/2015****Hall Environmental Analysis Laboratory, Inc.****CLIENT:** GHD
Project: Dragon 36 State 502**Lab Order:** 1511683**Lab ID:** 1511683-011**Collection Date:** 11/12/2015 2:59:00 PM**Client Sample ID:** S-088210-18-111215-SP-08**Matrix:** SOIL

Analyses	Result	RL	Qual	Units	DF	Date Analyzed	Batch ID
EPA METHOD 300.0: ANIONS							Analyst: LGT
Chloride	4800	300		mg/Kg	200	11/19/2015 10:24:27 AM	22401

Refer to the QC Summary report and sample login checklist for flagged QC data and preservation information.

Qualifiers:	*	Value exceeds Maximum Contaminant Level.	B	Analyte detected in the associated Method Blank
	D	Sample Diluted Due to Matrix	E	Value above quantitation range
	H	Holding times for preparation or analysis exceeded	J	Analyte detected below quantitation limits
	ND	Not Detected at the Reporting Limit	P	Sample pH Not In Range
	R	RPD outside accepted recovery limits	RL	Reporting Detection Limit
	S	% Recovery outside of range due to dilution or matrix		

QC SUMMARY REPORT

Hall Environmental Analysis Laboratory, Inc.

WO#: 1511683

19-Nov-15

Client: GHD
Project: Dragon 36 State 502

Sample ID	MB-22401		SampType: MBLK		TestCode: EPA Method 300.0: Anions					
Client ID:	PBS		Batch ID: 22401		RunNo: 30336					
Prep Date:	11/18/2015		Analysis Date: 11/18/2015		SeqNo: 925720		Units: mg/Kg			
Analyte	Result	PQL	SPK value	SPK Ref Val	%REC	LowLimit	HighLimit	%RPD	RPDLimit	Qual
Chloride	ND	1.5								

Sample ID	LCS-22401		SampType: LCS		TestCode: EPA Method 300.0: Anions					
Client ID:	LCSS		Batch ID: 22401		RunNo: 30336					
Prep Date:	11/18/2015		Analysis Date: 11/18/2015		SeqNo: 925721		Units: mg/Kg			
Analyte	Result	PQL	SPK value	SPK Ref Val	%REC	LowLimit	HighLimit	%RPD	RPDLimit	Qual
Chloride	14	1.5	15.00	0	96.4	90	110			

Qualifiers:

* Value exceeds Maximum Contaminant Level.
D Sample Diluted Due to Matrix
H Holding times for preparation or analysis exceeded
ND Not Detected at the Reporting Limit
R RPD outside accepted recovery limits
S % Recovery outside of range due to dilution or matrix

B Analyte detected in the associated Method Blank
E Value above quantitation range
J Analyte detected below quantitation limits
P Sample pH Not In Range
RL Reporting Detection Limit



Hall Environmental Analysis Laboratory
4901 Hawkins NE
Albuquerque, NM 87109
TEL: 505-345-3975 FAX: 505-345-4107
Website: www.hallenvironmental.com

Sample Log-In Check List

Client Name: GHD

Work Order Number: 1511683

RcptNo: 1

Received by/date: JA 11/17/15

Logged By: Anne Thorne 11/17/2015 9:45:00 AM

Completed By: Anne Thorne 11/17/2015

Reviewed By: JA 11/17/15

Anne Thorne

Anne Thorne

Chain of Custody

1. Custody seals intact on sample bottles? Yes ☐ No ☐ Not Present ☒
2. Is Chain of Custody complete? Yes ☒ No ☐ Not Present ☐
3. How was the sample delivered? Courier

Log In

4. Was an attempt made to cool the samples? Yes ☒ No ☐ NA ☐
5. Were all samples received at a temperature of $>0^{\circ}\text{C}$ to 6.0°C ? Yes ☒ No ☐ NA ☐
6. Sample(s) in proper container(s)? Yes ☒ No ☐
7. Sufficient sample volume for indicated test(s)? Yes ☒ No ☐
8. Are samples (except VOA and ONG) properly preserved? Yes ☒ No ☐
9. Was preservative added to bottles? Yes ☐ No ☒ NA ☐
10. VOA vials have zero headspace? Yes ☐ No ☐ No VOA Vials ☒
11. Were any sample containers received broken? Yes ☐ No ☒
12. Does paperwork match bottle labels?
(Note discrepancies on chain of custody) Yes ☒ No ☐
13. Are matrices correctly identified on Chain of Custody? Yes ☒ No ☐
14. Is it clear what analyses were requested? Yes ☒ No ☐
15. Were all holding times able to be met?
(If no, notify customer for authorization.) Yes ☒ No ☐

of preserved
bottles checked
for pH:

(<2 or >12 unless noted)

Adjusted? _____

Checked by: _____

Special Handling (if applicable)

16. Was client notified of all discrepancies with this order? Yes ☐ No ☐ NA ☒

Person Notified:

Date:

By Whom:

Via: ☐ eMail ☐ Phone ☐ Fax ☐ In Person

Regarding:

Client Instructions:

17. Additional remarks:

18. Cooler Information

Cooler No	Temp $^{\circ}\text{C}$	Condition	Seal Intact	Seal No	Seal Date	Signed By
1	2.5	Good	Yes			

Chain-of-Custody Record

Client: GHD - Albuquerque

Mailing Address: 1621 Indian School Rd NE

2200, Albuquerque, NM 87110

Phone #: 505-884-0672

Email or Fax#: Bernard.Bockisch@ghd.com

VQC Package:

☐ Standard ☐ Level 4 (Full Validation)

Creditation

☐ NELAP ☐ Other

EDD (Type)

Turn-Around Time:

☐ Standard ☒ Rush 3 day

Project Name:

Dragon 36 State 502

Project #:

088210/18

Project Manager:

Bernie Bockisch
505-280-0572

Sampler:

Steve Perez

On Ice:

☒ Yes ☐ No

Sample Temperature:

3.5-1.0 C F = 2.5



HALL ENVIRONMENTAL ANALYSIS LABORATORY

www.hallenvironmental.com

4901 Hawkins NE - Albuquerque, NM 87109

Tel. 505-345-3975 Fax 505-345-4107

Analysis Request

Date	Time	Matrix	Sample Request ID	Container Type and #	Preservative Type	HEAL No.	BTEX + MT	BTEX + MT	TPH 8015B	TPH (Methn	EDB (Methn	PAH's (831	RCRA 8 Me	Anions (F,C	8081 Pestic	8260B (VO	8270 (Sem	Chloride			Air Bubbles
						1511683															
11/15	1545	Soil	S-088210-18-111015-SP-10	4oz glass	Ice	7001													X		
11/15	1500		S-088210-18-111115-SP-01			7002															
11/15	1502		S-088210-18-111115-SP-02			7003															
12/15	1045		S-088210-18-111215-SP-01			7004															
	1048		S-088210-18-111215-SP-02			7005															
	1050		S-088210-18-111215-SP-03			7006															
	1442		S-088210-18-111215-SP-04			7007															
	1445		S-088210-18-111215-SP-05			7008															
	1448		S-088210-18-111215-SP-06			7009															
	1456		S-088210-18-111215-SP-07			7010															
✓	1459	✓	S-088210-18-111215-SP-08	✓	✓	7011													✓		

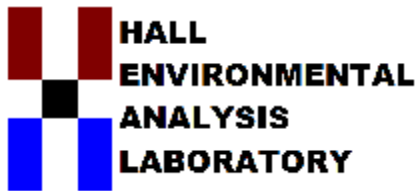
Date: 11/15 Time: 8:45 Relinquished by: Steve Perez

Received by: [Signature] Date: 11/16/15 Time: 0846

Remarks:

Date: 11/15 Time: 1300 Relinquished by: [Signature]

Received by: [Signature] Date: 11/17/15 Time: 0945



Hall Environmental Analysis Laboratory
4901 Hawkins NE
Albuquerque, NM 87109
TEL: 505-345-3975 FAX: 505-345-4107
Website: www.hallenvironmental.com

November 19, 2015

Bernie Bockish

GHD

6121 Indian School Road, NE #200

Albuquerque, NM 87110

TEL:

FAX

RE: Dragon 36 State 502

OrderNo.: 1511684

Dear Bernie Bockish:

Hall Environmental Analysis Laboratory received 2 sample(s) on 11/17/2015 for the analyses presented in the following report.

These were analyzed according to EPA procedures or equivalent. To access our accredited tests please go to www.hallenvironmental.com or the state specific web sites. In order to properly interpret your results it is imperative that you review this report in its entirety. See the sample checklist and/or the Chain of Custody for information regarding the sample receipt temperature and preservation. Data qualifiers or a narrative will be provided if the sample analysis or analytical quality control parameters require a flag. When necessary, data qualifers are provided on both the sample analysis report and the QC summary report, both sections should be reviewed. All samples are reported, as received, unless otherwise indicated. Lab measurement of analytes considered field parameters that require analysis within 15 minutes of sampling such as pH and residual chlorine are qualified as being analyzed outside of the recommended holding time.

Please don't hesitate to contact HEAL for any additional information or clarifications.

ADHS Cert #AZ0682 -- NMED-DWB Cert #NM9425 -- NMED-Micro Cert #NM0190

Sincerely,

A handwritten signature in black ink, appearing to read 'Andy Freeman', is written over a horizontal line.

Andy Freeman

Laboratory Manager

4901 Hawkins NE

Albuquerque, NM 87109

Analytical ReportLab Order: **1511684**Date Reported: **11/19/2015****Hall Environmental Analysis Laboratory, Inc.****CLIENT:** GHD
Project: Dragon 36 State 502**Lab Order:** 1511684**Lab ID:** 1511684-001**Collection Date:** 11/13/2015 2:30:00 PM**Client Sample ID:** S-088210-18-111315-SP-01**Matrix:** SOIL

Analyses	Result	RL	Qual	Units	DF	Date Analyzed	Batch ID
EPA METHOD 300.0: ANIONS							Analyst: LGT
Chloride	ND	30		mg/Kg	20	11/18/2015 4:17:20 PM	22401

Lab ID: 1511684-002**Collection Date:** 11/13/2015 2:35:00 PM**Client Sample ID:** S-088210-18-111315-SP-02**Matrix:** SOIL

Analyses	Result	RL	Qual	Units	DF	Date Analyzed	Batch ID
EPA METHOD 300.0: ANIONS							Analyst: LGT
Chloride	ND	30		mg/Kg	20	11/18/2015 4:54:34 PM	22401

Refer to the QC Summary report and sample login checklist for flagged QC data and preservation information.

Qualifiers:	*	Value exceeds Maximum Contaminant Level.	B	Analyte detected in the associated Method Blank
	D	Sample Diluted Due to Matrix	E	Value above quantitation range
	H	Holding times for preparation or analysis exceeded	J	Analyte detected below quantitation limits
	ND	Not Detected at the Reporting Limit	P	Sample pH Not In Range
	R	RPD outside accepted recovery limits	RL	Reporting Detection Limit
	S	% Recovery outside of range due to dilution or matrix		

QC SUMMARY REPORT

Hall Environmental Analysis Laboratory, Inc.

WO#: 1511684

19-Nov-15

Client: GHD
Project: Dragon 36 State 502

Sample ID	MB-22401		SampType: MBLK		TestCode: EPA Method 300.0: Anions					
Client ID:	PBS		Batch ID: 22401		RunNo: 30336					
Prep Date:	11/18/2015		Analysis Date: 11/18/2015		SeqNo: 925720		Units: mg/Kg			
Analyte	Result	PQL	SPK value	SPK Ref Val	%REC	LowLimit	HighLimit	%RPD	RPDLimit	Qual
Chloride	ND	1.5								

Sample ID	LCS-22401		SampType: LCS		TestCode: EPA Method 300.0: Anions					
Client ID:	LCSS		Batch ID: 22401		RunNo: 30336					
Prep Date:	11/18/2015		Analysis Date: 11/18/2015		SeqNo: 925721		Units: mg/Kg			
Analyte	Result	PQL	SPK value	SPK Ref Val	%REC	LowLimit	HighLimit	%RPD	RPDLimit	Qual
Chloride	14	1.5	15.00	0	96.4	90	110			

Qualifiers:

* Value exceeds Maximum Contaminant Level.
D Sample Diluted Due to Matrix
H Holding times for preparation or analysis exceeded
ND Not Detected at the Reporting Limit
R RPD outside accepted recovery limits
S % Recovery outside of range due to dilution or matrix

B Analyte detected in the associated Method Blank
E Value above quantitation range
J Analyte detected below quantitation limits
P Sample pH Not In Range
RL Reporting Detection Limit



Hall Environmental Analysis Laboratory
4901 Hawkins NE
Albuquerque, NM 87109
TEL: 505-345-3975 FAX: 505-345-4107
Website: www.hallenvironmental.com

Sample Log-In Check List

Client Name: GHD

Work Order Number: 1511684

RcptNo: 1

Received by/date: *JA 11/17/15*

Logged By: Anne Thorne 11/17/2015 9:45:00 AM

Completed By: Anne Thorne 11/17/2015

Reviewed By: *JA*

Anne Thorne

Anne Thorne

Chain of Custody

1. Custody seals intact on sample bottles? Yes ☐ No ☐ Not Present ☒
2. Is Chain of Custody complete? Yes ☒ No ☐ Not Present ☐
3. How was the sample delivered? Courier

Log In

4. Was an attempt made to cool the samples? Yes ☒ No ☐ NA ☐
5. Were all samples received at a temperature of $>0^{\circ}\text{C}$ to 6.0°C ? Yes ☒ No ☐ NA ☐
6. Sample(s) in proper container(s)? Yes ☒ No ☐
7. Sufficient sample volume for indicated test(s)? Yes ☒ No ☐
8. Are samples (except VOA and ONG) properly preserved? Yes ☒ No ☐
9. Was preservative added to bottles? Yes ☐ No ☒ NA ☐
10. VOA vials have zero headspace? Yes ☐ No ☐ No VOA Vials ☒
11. Were any sample containers received broken? Yes ☐ No ☒
12. Does paperwork match bottle labels?
(Note discrepancies on chain of custody) Yes ☒ No ☐
13. Are matrices correctly identified on Chain of Custody? Yes ☒ No ☐
14. Is it clear what analyses were requested? Yes ☒ No ☐
15. Were all holding times able to be met?
(If no, notify customer for authorization.) Yes ☒ No ☐

of preserved
bottles checked
for pH:

(<2 or >12 unless noted)

Adjusted? _____

Checked by: _____

Special Handling (if applicable)

16. Was client notified of all discrepancies with this order? Yes ☐ No ☐ NA ☒

Person Notified: _____

Date: _____

By Whom: _____

Via: ☐ eMail ☐ Phone ☐ Fax ☐ In Person

Regarding: _____

Client Instructions: _____

17. Additional remarks:

18. Cooler Information

Cooler No	Temp $^{\circ}\text{C}$	Condition	Seal Intact	Seal No	Seal Date	Signed By
1	2.5	Good	Yes			

Chain-of-Custody Record		Turn-Around Time:	
Client: <u>GHD-Albuquerque</u>		<input type="checkbox"/> Standard <input checked="" type="checkbox"/> Rush <u>3 day</u>	
Billing Address: <u>1621 Indian School Rd NE</u>		Project Name: <u>Dragon 36 State 502</u>	
<u>4200, Albuquerque, NM, 87110</u>		Project #: <u>088210/18</u>	
Phone #: <u>505-884-0672</u>		Project Manager: <u>Bernie Boelisch</u>	
Email or Fax#: <u>Bernad.Boelisch@ghd.com</u>		<u>505-280-0572</u>	
A/QC Package:			
<input checked="" type="checkbox"/> Standard <input type="checkbox"/> Level 4 (Full Validation)		Sampler: <u>Steven Perez</u> <u>575-681-5782</u>	
Accreditation:		On Ice: <input checked="" type="checkbox"/> Yes <input type="checkbox"/> No	
<input checked="" type="checkbox"/> NELAP <input type="checkbox"/> Other _____		Sample Temperature: <u>3.5 - 1.0 ± 2.5</u>	
<input checked="" type="checkbox"/> EDD (Type) _____			

☐ Standard

☐ Rush

3 day

Dragon 36 State 502

Project #: 088210/18

Project Manager: Bernie Bodisch
505-280-0572

Sampler: Sven Perez 575-689-5782

On Ice: ☒ Yes ☐ No

Sample Temperature: 3.5 - 1.0 ± 2.5

[illegible]

BTEX + MTBE + TMB's (8021)

BTEX + MTBE + TPH (Gas only)

TPH 8015B (GRO / DRO / MRO)

TPH (Method 418.1)

EDB (Method 504.1)

PAH's (8310 or 8270 SIMS)

RCRA 8 Metals

Anions (F, Cl, NO₃, NO₂, PO₄, SO₄)

8081 Pesticides / 8082 PCB's

8260B (VOA)

8270 (Semi-VOA)

2002 10/14

0-1115

100

Air Bubbles (Y or N)

Date:	Time:	Relinquished by:	Received by:	Date	Time
16-15	845	Steven Perez	Sp h	11/16/15	0845
Date:	Time:	Relinquished by:	Received by:	Date	Time
16/15	1300	Sp h	Det. Oropesa	11/17/15	0945

Remarks:



HALL ENVIRONMENTAL ANALYSIS LABORATORY

www.hallenvironmental.com

4901 Hawkins NE - Albuquerque, NM 87109

Tel. 505-345-3975 Fax 505-345-4107

Analysis Request



Hall Environmental Analysis Laboratory
4901 Hawkins NE
Albuquerque, NM 87109
TEL: 505-345-3975 FAX: 505-345-4107
Website: www.hallenvironmental.com

December 04, 2015

Bernie Bockish

GHD

6121 Indian School Road, NE #200

Albuquerque, NM 87110

TEL: (505) 884-0672

FAX

RE: Dragon 36 State 502

OrderNo.: 1511960

Dear Bernie Bockish:

Hall Environmental Analysis Laboratory received 11 sample(s) on 11/20/2015 for the analyses presented in the following report.

These were analyzed according to EPA procedures or equivalent. To access our accredited tests please go to www.hallenvironmental.com or the state specific web sites. In order to properly interpret your results it is imperative that you review this report in its entirety. See the sample checklist and/or the Chain of Custody for information regarding the sample receipt temperature and preservation. Data qualifiers or a narrative will be provided if the sample analysis or analytical quality control parameters require a flag. When necessary, data qualifiers are provided on both the sample analysis report and the QC summary report, both sections should be reviewed. All samples are reported, as received, unless otherwise indicated. Lab measurement of analytes considered field parameters that require analysis within 15 minutes of sampling such as pH and residual chlorine are qualified as being analyzed outside of the recommended holding time.

Please don't hesitate to contact HEAL for any additional information or clarifications.

ADHS Cert #AZ0682 -- NMED-DWB Cert #NM9425 -- NMED-Micro Cert #NM0190

Sincerely,

A handwritten signature in black ink, appearing to read 'Andy Freeman', is written over a horizontal line.

Andy Freeman

Laboratory Manager

4901 Hawkins NE

Albuquerque, NM 87109

Hall Environmental Analysis Laboratory, Inc.

Analytical Report

Lab Order: 1511960

Date Reported: 12/4/2015

CLIENT: GHD
Project: Dragon 36 State 502

Lab Order: 1511960

Lab ID: 1511960-001 **Collection Date:** 11/16/2015 3:00:00 PM
Client Sample ID: S-088210-18-111615-SP-01 **Matrix:** SOIL

Analyses	Result	RL	Qual	Units	DF	Date Analyzed	Batch ID
EPA METHOD 300.0: ANIONS Analyst: LGT							
Chloride	57	30		mg/Kg	20	11/24/2015 10:13:59 PM	22526

Lab ID: 1511960-002 **Collection Date:** 11/16/2015 3:05:00 PM
Client Sample ID: S-088210-18-111615-SP-02 **Matrix:** SOIL

Analyses	Result	RL	Qual	Units	DF	Date Analyzed	Batch ID
EPA METHOD 300.0: ANIONS Analyst: LGT							
Chloride	510	30		mg/Kg	20	11/24/2015 10:51:14 PM	22526

Lab ID: 1511960-003 **Collection Date:** 11/16/2015 3:10:00 PM
Client Sample ID: S-088210-18-111615-SP-03 **Matrix:** SOIL

Analyses	Result	RL	Qual	Units	DF	Date Analyzed	Batch ID
EPA METHOD 300.0: ANIONS Analyst: LGT							
Chloride	ND	30		mg/Kg	20	11/24/2015 11:03:39 PM	22526

Lab ID: 1511960-004 **Collection Date:** 11/16/2015 3:15:00 PM
Client Sample ID: S-088210-18-111615-SP-04 **Matrix:** SOIL

Analyses	Result	RL	Qual	Units	DF	Date Analyzed	Batch ID
EPA METHOD 300.0: ANIONS Analyst: LGT							
Chloride	ND	30		mg/Kg	20	11/24/2015 11:16:03 PM	22526

Lab ID: 1511960-005 **Collection Date:** 11/16/2015 3:20:00 PM
Client Sample ID: S-088210-18-111615-SP-05 **Matrix:** SOIL

Analyses	Result	RL	Qual	Units	DF	Date Analyzed	Batch ID
EPA METHOD 300.0: ANIONS Analyst: LGT							
Chloride	62	30		mg/Kg	20	11/24/2015 11:28:28 PM	22526

Refer to the QC Summary report and sample login checklist for flagged QC data and preservation information.

Qualifiers:	*	Value exceeds Maximum Contaminant Level.	B	Analyte detected in the associated Method Blank
	D	Sample Diluted Due to Matrix	E	Value above quantitation range
	H	Holding times for preparation or analysis exceeded	J	Analyte detected below quantitation limits
	ND	Not Detected at the Reporting Limit	P	Sample pH Not In Range
	R	RPD outside accepted recovery limits	RL	Reporting Detection Limit
	S	% Recovery outside of range due to dilution or matrix		

Hall Environmental Analysis Laboratory, Inc.

Analytical Report

Lab Order: 1511960

Date Reported: 12/4/2015

CLIENT: GHD
Project: Dragon 36 State 502

Lab Order: 1511960

Lab ID: 1511960-006 **Collection Date:** 11/16/2015 3:25:00 PM
Client Sample ID: S-088210-18-111615-SP-06 **Matrix:** SOIL

Analyses	Result	RL	Qual	Units	DF	Date Analyzed	Batch ID
EPA METHOD 300.0: ANIONS Analyst: LGT							
Chloride	100	30		mg/Kg	20	11/24/2015 11:40:53 PM	22526

Lab ID: 1511960-007 **Collection Date:** 11/18/2015 3:20:00 PM
Client Sample ID: S-088210-18-111815-SP-01 **Matrix:** SOIL

Analyses	Result	RL	Qual	Units	DF	Date Analyzed	Batch ID
EPA METHOD 300.0: ANIONS Analyst: LGT							
Chloride	ND	30		mg/Kg	20	11/24/2015 11:53:17 PM	22526

Lab ID: 1511960-008 **Collection Date:** 11/18/2015 3:25:00 PM
Client Sample ID: S-088210-18-111815-SP-02 **Matrix:** SOIL

Analyses	Result	RL	Qual	Units	DF	Date Analyzed	Batch ID
EPA METHOD 300.0: ANIONS Analyst: LGT							
Chloride	1300	75		mg/Kg	50	11/25/2015 4:55:33 PM	22526

Lab ID: 1511960-009 **Collection Date:** 11/18/2015 3:30:00 PM
Client Sample ID: S-088210-18-111815-SP-03 **Matrix:** SOIL

Analyses	Result	RL	Qual	Units	DF	Date Analyzed	Batch ID
EPA METHOD 300.0: ANIONS Analyst: LGT							
Chloride	760	30		mg/Kg	20	11/25/2015 12:18:06 AM	22526

Lab ID: 1511960-010 **Collection Date:** 11/18/2015 3:35:00 PM
Client Sample ID: S-088210-18-111815-SP-04 **Matrix:** SOIL

Analyses	Result	RL	Qual	Units	DF	Date Analyzed	Batch ID
EPA METHOD 300.0: ANIONS Analyst: LGT							
Chloride	ND	30		mg/Kg	20	11/25/2015 12:30:31 AM	22526

Refer to the QC Summary report and sample login checklist for flagged QC data and preservation information.

Qualifiers:	*	Value exceeds Maximum Contaminant Level.	B	Analyte detected in the associated Method Blank
	D	Sample Diluted Due to Matrix	E	Value above quantitation range
	H	Holding times for preparation or analysis exceeded	J	Analyte detected below quantitation limits
	ND	Not Detected at the Reporting Limit	P	Sample pH Not In Range
	R	RPD outside accepted recovery limits	RL	Reporting Detection Limit
	S	% Recovery outside of range due to dilution or matrix		

Analytical ReportLab Order: **1511960**Date Reported: **12/4/2015****Hall Environmental Analysis Laboratory, Inc.****CLIENT:** GHD
Project: Dragon 36 State 502**Lab Order:** 1511960**Lab ID:** 1511960-011**Collection Date:** 11/18/2015 3:40:00 PM**Client Sample ID:** S-088210-18-111815-SP-05**Matrix:** SOIL

Analyses	Result	RL	Qual	Units	DF	Date Analyzed	Batch ID
EPA METHOD 300.0: ANIONS							Analyst: LGT
Chloride	ND	30		mg/Kg	20	11/25/2015 12:42:56 AM	22526

Refer to the QC Summary report and sample login checklist for flagged QC data and preservation information.

Qualifiers:	*	Value exceeds Maximum Contaminant Level.	B	Analyte detected in the associated Method Blank
	D	Sample Diluted Due to Matrix	E	Value above quantitation range
	H	Holding times for preparation or analysis exceeded	J	Analyte detected below quantitation limits
	ND	Not Detected at the Reporting Limit	P	Sample pH Not In Range
	R	RPD outside accepted recovery limits	RL	Reporting Detection Limit
	S	% Recovery outside of range due to dilution or matrix		

QC SUMMARY REPORT

Hall Environmental Analysis Laboratory, Inc.

WO#: 1511960

04-Dec-15

Client: GHD
Project: Dragon 36 State 502

Sample ID	MB-22526		SampType: MBLK		TestCode: EPA Method 300.0: Anions					
Client ID:	PBS		Batch ID: 22526		RunNo: 30484					
Prep Date:	11/25/2015		Analysis Date: 11/24/2015		SeqNo: 930564		Units: mg/Kg			
Analyte	Result	PQL	SPK value	SPK Ref Val	%REC	LowLimit	HighLimit	%RPD	RPDLimit	Qual
Chloride	ND	1.5								

Sample ID	LCS-22526		SampType: LCS		TestCode: EPA Method 300.0: Anions					
Client ID:	LCSS		Batch ID: 22526		RunNo: 30484					
Prep Date:	11/25/2015		Analysis Date: 11/24/2015		SeqNo: 930565		Units: mg/Kg			
Analyte	Result	PQL	SPK value	SPK Ref Val	%REC	LowLimit	HighLimit	%RPD	RPDLimit	Qual
Chloride	14	1.5	15.00	0	94.5	90	110			

Qualifiers:

* Value exceeds Maximum Contaminant Level.
D Sample Diluted Due to Matrix
H Holding times for preparation or analysis exceeded
ND Not Detected at the Reporting Limit
R RPD outside accepted recovery limits
S % Recovery outside of range due to dilution or matrix

B Analyte detected in the associated Method Blank
E Value above quantitation range
J Analyte detected below quantitation limits
P Sample pH Not In Range
RL Reporting Detection Limit

Sample Log-In Check List

Client Name: GHD

Work Order Number: 1511960

RcptNo: 1

Received by/date:

CS

11/20/15

Logged By: Ashley Gallegos

11/20/2015 9:20:00 AM

AG

Completed By: Ashley Gallegos

11/20/2015 12:26:02 PM

AG

Reviewed By:

AG

11/20/15

Chain of Custody

1. Custody seals intact on sample bottles?

Yes ☐

No ☐

Not Present ☒

2. Is Chain of Custody complete?

Yes ☒

No ☐

Not Present ☐

3. How was the sample delivered?

FedEx

Log In

4. Was an attempt made to cool the samples?

Yes ☒

No ☐

NA ☐

5. Were all samples received at a temperature of >0° C to 6.0°C

Yes ☒

No ☐

NA ☐

6. Sample(s) in proper container(s)?

Yes ☒

No ☐

7. Sufficient sample volume for indicated test(s)?

Yes ☒

No ☐

8. Are samples (except VOA and ONG) properly preserved?

Yes ☒

No ☐

9. Was preservative added to bottles?

Yes ☐

No ☒

NA ☐

10. VOA vials have zero headspace?

Yes ☐

No ☐

No VOA Vials ☒

11. Were any sample containers received broken?

Yes ☐

No ☒

12. Does paperwork match bottle labels?

(Note discrepancies on chain of custody)

Yes ☒

No ☐

13. Are matrices correctly identified on Chain of Custody?

Yes ☒

No ☐

14. Is it clear what analyses were requested?

Yes ☒

No ☐

15. Were all holding times able to be met?

(If no, notify customer for authorization.)

Yes ☒

No ☐

of preserved
bottles checked
for pH:

(<2 or >12 unless noted)

Adjusted? _____

Checked by: _____

Special Handling (if applicable)

16. Was client notified of all discrepancies with this order?

Yes ☐

No ☐

NA ☒

Person Notified:

Date:

By Whom:

Via:

☐

eMail

☐

Phone

☐

Fax

☐

In Person

Regarding:

Client Instructions:

17. Additional remarks:

18. Cooler Information

Cooler No	Temp °C	Condition	Seal Intact	Seal No	Seal Date	Signed By
1	1.0	Good	Yes			

Chain-of-Custody Record

Client: GHD - Albuquerque

Billing Address: 6121 Indian School Rd NE

200 Albuquerque, NM, 87110

Phone #: 505-884-0672

Email or Fax #: Bernard.Bockisch@ghd.com

QC Package:

Standard ☐ Level 4 (Full Validation)

Creditation

NELAP ☐ Other ☐

EDD (Type) _____

Turn-Around Time:

☒ Standard ☐ Rush

Project Name: Ragon 36 State 502


Project #: 088210/18

Project Manager: Bernard Bockisch
(505) 280-0572

Sampler: Steve Perez 575-689-5782

On Ice: ☒ Yes ☐ No

Sample Temperature: 1.0°C



**HALL ENVIRONMENTAL
ANALYSIS LABORATORY**

www.hallenvironmental.com

4901 Hawkins NE - Albuquerque, NM 87109

Tel. 505-345-3975 Fax 505-345-4107

Analysis Request

Line #: 505-2807-0872				Project Manager: Bernard Bockisch (505) 280-0572			BTEX + MTBE + TMB's (8021)	BTEX + MTBE + TPH (Gas only)	TPH 8015B (GRO / DRO / MRO)	TPH (Method 418.1)	EDB (Method 504.1)	PAH's (8310 or 8270 SIMS)	RCRA 8 Metals	Anions (F, Cl, NO ₃ , NO ₂ , PO ₄ , SO ₄)	8081 Pesticides / 8082 PCB's	8260B (VOA)	8270 (Semi-VOA)	Chloride 300.0						Air Bubbles (Y or N)
Email or Fax#: Bernard.Bockisch@gnd.com				Sampler: Steve Perez 575-689-5782																				
QC Package: Standard <input type="checkbox"/> Level 4 (Full Validation)				On Ice: <input checked="" type="checkbox"/> Yes <input type="checkbox"/> No																				
Accreditation NELAP <input type="checkbox"/> Other _____				Sample Temperature: 1.0°C																				
Date	Time	Matrix	Sample Request ID	Container Type and #	Preservative Type	HEAL No.																		
8-15	1500	Soil	S-088210-18-111615-SP-01	4oz glass-1	Tree	-001																		
	1505		S-088210-18-111615-SP-02			-002																		
	1510		S-088210-18-111615-SP-03			-003																		
	1515		S-088210-18-111615-SP-04			-004																		
	1520		S-088210-18-111615-SP-05			-005																		
✓	1525	↓	S-088210-18-111615-SP-06			-006																		
8-15	1530																							
	1520		S-088210-18-111815-SP-01			-007																		
	1525		S-088210-18-111815-SP-02			-008																		
	1530		S-088210-18-111815-SP-03			-009																		
	1535		S-088210-18-111815-SP-04			-010																		
↓	1540		S-088210-18-111815-SP-05	✓	✓	-011																		

Relinquished by: Steve Perez Date: 11/12/15 Time: 0715

Received by: Celine Sme Date: 11/20/15 Time: 0920

Remarks:

Appendix B

Waste Manifests

TRANSPORTER'S MANIFEST

MANIFEST # 1

SHIPPING FACILITY NAME & ADDRESS:

EOG Resources
Dragon 36 State 502
Lea County, NM
API# 30-025-42501

LOCATION OF MATERIAL:

32.179760 -103.521006

TRANSPORTER NAME & ADDRESS:

SDR Enterprises LLC
6222 S Bronco, Hobbs, NM, 88240

DISCRIPTION OF WASTE:

Non-Hazardous Contaminated Soil

QUANTITY:

20 yds

FACILITY CONTACT:

Steve Perez, Site Supervisor
GHD
575-689-5782

DATE:

11/13/15

SIGNATURE OF CONTACT:

Steven Perez

On behalf of EOG Resources

NAME OF TRANSPORTER: (DRIVER)

DATE:

11/13/15

SIGNATURE OF DRIVER:

Chris Carrero

DISPOSAL SITE:

Lea Land LLC
Mile Marker 64, Hwy 62/180 East
Carlsbad, NM, 88220

DATE:

11/13/15

SIGNATURE:

J. Donzalez

TRANSPORTER'S MANIFEST

MANIFEST # 2

SHIPPING FACILITY NAME & ADDRESS:

EOG Resources
Dragon 36 State 502
Lea County, NM
API# 30-025-42501

LOCATION OF MATERIAL:

32.179760 -103.521006

TRANSPORTER NAME & ADDRESS:

SDR Enterprises LLC
6222 S Bronco, Hobbs, NM, 88240

DISCRIPTION OF WASTE:

Non-Hazardous Contaminated Soil

QUANTITY:

20 yds

FACILITY CONTACT:

Steve Perez, Site Supervisor
GHD
575-689-5782

DATE:

SIGNATURE OF CONTACT:

Steven Perez

On behalf of EOG Resources

NAME OF TRANSPORTER: (DRIVER)

DATE:

11/13/15

SIGNATURE OF DRIVER:

Jonathan B

DISPOSAL SITE:

Lea Land LLC
Mile Marker 64, Hwy 62/180 East
Carlsbad, NM, 88220

DATE:

11/13/15

SIGNATURE:

S. Gonzalez

TRANSPORTER'S MANIFEST

MANIFEST #

3

SHIPPING FACILITY NAME & ADDRESS:

EOG Resources
Dragon 36 State 502
Lea County, NM
API# 30-025-42501

LOCATION OF MATERIAL:

32.179760 -103.521006

TRANSPORTER NAME & ADDRESS:

SDR Enterprises LLC
6222 S Bronco, Hobbs, NM, 88240

DISCRIPTION OF WASTE:

Non-Hazardous Contaminated Soil

QUANTITY:

20

FACILITY CONTACT:

Steve Perez, Site Supervisor
GHD
575-689-5782

DATE:

SIGNATURE OF CONTACT:

Steven Perez

On behalf of EOG Resources

NAME OF TRANSPORTER: (DRIVER)

DATE:

11/13/15

SIGNATURE OF DRIVER:

Jonathan B

DISPOSAL SITE:

Sundance Waste Disposal
P.O. Box 1737, Eunice,
NM, 88231

DATE:

11/13/15

SIGNATURE:

S. Donzaliz

TRANSPORTER'S MANIFEST

MANIFEST # 4

SHIPPING FACILITY NAME & ADDRESS:

EOG Resources
Dragon 36 State 502
Lea County, NM
API# 30-025-42501

LOCATION OF MATERIAL:

32.179760 -103.521006

TRANSPORTER NAME & ADDRESS:

SDR Enterprises LLC
6222 S Bronco, Hobbs, NM, 88240

DISCRIPTION OF WASTE:

Non-Hazardous Contaminated Soil

QUANTITY:

20yds

FACILITY CONTACT:

Steve Perez, Site Supervisor
GHD
575-689-5782

DATE:

11-13-15

SIGNATURE OF CONTACT:

Steven Perez

On behalf of EOG Resources

NAME OF TRANSPORTER: (DRIVER)

Trisple M

DATE:

11/13/15

SIGNATURE OF DRIVER:

Arturo E.

DISPOSAL SITE:

Sundance Waste Disposal
P.O. Box 1737, Eunice,
NM, 88231

DATE:

11/13/15

SIGNATURE:

J. Donzalez

TRANSPORTER'S MANIFEST

MANIFEST #

SHIPPING FACILITY NAME & ADDRESS:

EOG Resources
Dragon 36 State 502
Lea County, NM
API# 30-025-42501

LOCATION OF MATERIAL:

32.179760 -103.521006

TRANSPORTER NAME & ADDRESS:

SDR Enterprises LLC
6222 S Bronco, Hobbs, NM, 88240

DISCRIPTION OF WASTE:

Non-Hazardous Contaminated Soil

QUANTITY:

20 yds

FACILITY CONTACT:

Steve Perez, Site Supervisor
GHD
575-689-5782

DATE:

11/13/15

SIGNATURE OF CONTACT:

Steven Perez

On behalf of EOG Resources

NAME OF TRANSPORTER: (DRIVER)

DATE:

Carmona Trujillo 11/13/15

SIGNATURE OF DRIVER:

Chris Carmona

DISPOSAL SITE:

Lea Land LLC
Mile Marker 64, Hwy 62/180 East
Carlsbad, NM, 88220

DATE:

11/13/15

SIGNATURE:

S. Gonzalez

TRANSPORTER'S MANIFEST

MANIFEST #

6

SHIPPING FACILITY NAME & ADDRESS:

EOG Resources
Dragon 36 State 502
Lea County, NM
API# 30-025-42501

LOCATION OF MATERIAL:

32.179760 -103.521006

TRANSPORTER NAME & ADDRESS:

SDR Enterprises LLC
6222 S Bronco, Hobbs, NM, 88240

DISCRIPTION OF WASTE:

Non-Hazardous Contaminated Soil

QUANTITY:

20 yds

FACILITY CONTACT:

Steve Perez, Site Supervisor
GHD
575-689-5782

DATE:

SIGNATURE OF CONTACT:

Steven Perez

On behalf of EOG Resources

NAME OF TRANSPORTER: (DRIVER)

TRIPLE M T.

DATE:

SIGNATURE OF DRIVER:

TRUCK # 150

11-23-15

Lab A

DISPOSAL SITE:

Sundance Waste Disposal
P.O. Box 1737, Eunice,
NM, 88231

DATE:

11/13/15

SIGNATURE:

S. Donzaliz

7

TRANSPORTER'S MANIFEST

MANIFEST #

SHIPPING FACILITY NAME & ADDRESS:

EOG Resources
Dragon 36 State 502
Lea County, NM
API# 30-025-42501

LOCATION OF MATERIAL:

32.179760 -103.521006

TRANSPORTER NAME & ADDRESS:

SDR Enterprises LLC
6222 S Bronco, Hobbs, NM, 88240

DISCRIPTION OF WASTE:

Non-Hazardous Contaminated Soil

QUANTITY:

20 yds

FACILITY CONTACT:

Steve Perez, Site Supervisor
GHD
575-689-5782

DATE:

11/13/15

SIGNATURE OF CONTACT:

Steven Perez

On behalf of EOG Resources

NAME OF TRANSPORTER: (DRIVER)

DATE:

Carroll Truitt 11/13/15

SIGNATURE OF DRIVER:

Chris Carroll

DISPOSAL SITE:

Lea Land LLC
Mile Marker 64, Hwy 62/180 East
Carlsbad, NM, 88220

DATE:

11/13/15

SIGNATURE:

J. Gonzalez

TRANSPORTER'S MANIFEST

MANIFEST # 8

SHIPPING FACILITY NAME & ADDRESS:

EOG Resources
Dragon 36 State 502
Lea County, NM
API# 30-025-42501

LOCATION OF MATERIAL:

32.179760 -103.521006

TRANSPORTER NAME & ADDRESS:

SDR Enterprises LLC
6222 S Bronco, Hobbs, NM, 88240

DISCRIPTION OF WASTE:

Non-Hazardous Contaminated Soil

QUANTITY:

20 yds

FACILITY CONTACT:

Steve Perez, Site Supervisor
GHD
575-689-5782

DATE:

SIGNATURE OF CONTACT:

Steven Perez

On behalf of EOG Resources

NAME OF TRANSPORTER: (DRIVER)

Triple M T.
Truck # 150

DATE:

11-13-15

SIGNATURE OF DRIVER:

Salvador

DISPOSAL SITE:

Sundance Waste Disposal
P.O. Box 1737, Eunice,
NM, 88231

DATE:

11/13/15

SIGNATURE:

J. Gonzalez

TRANSPORTER'S MANIFEST

MANIFEST #

9

SHIPPING FACILITY NAME & ADDRESS:

EOG Resources
Dragon 36 State 502
Lea County, NM
API# 30-025-42501

LOCATION OF MATERIAL:

32.179760 -103.521006

TRANSPORTER NAME & ADDRESS:

SDR Enterprises LLC
6222 S Bronco, Hobbs, NM, 88240

DISCRIPTION OF WASTE:

Non-Hazardous Contaminated Soil

QUANTITY:

20 yds

FACILITY CONTACT:

Steve Perez, Site Supervisor
GHD
575-689-5782

DATE:

11-13-15

SIGNATURE OF CONTACT:

Steven Perez

On behalf of EOG Resources

NAME OF TRANSPORTER: (DRIVER)

EOG
TI

DATE:

11-13-15

SIGNATURE OF DRIVER:

Paul M. Greber

DISPOSAL SITE:

Lea Land LLC
Mile Marker 64, Hwy 62/180 East
Carlsbad, NM, 88220

DATE:

11/13/15

SIGNATURE:

J. Gonzalez

TRANSPORTER'S MANIFEST

MANIFEST # 10

SHIPPING FACILITY NAME & ADDRESS:

EOG Resources
Dragon 36 State 502
Lea County, NM
API# 30-025-42501

LOCATION OF MATERIAL:

32.179760 -103.521006

TRANSPORTER NAME & ADDRESS:

SDR Enterprises LLC
6222 S Bronco, Hobbs, NM, 88240

DISCRIPTION OF WASTE:

Non-Hazardous Contaminated Soil

QUANTITY:

20 yds

FACILITY CONTACT:

Steve Perez, Site Supervisor
GHD
575-689-5782

DATE:

11-13-15

SIGNATURE OF CONTACT:

Steve Perez

On behalf of EOG Resources

NAME OF TRANSPORTER: (DRIVER)

COG
T1

DATE:

11-13-15

SIGNATURE OF DRIVER:

Carl Huerfano

DISPOSAL SITE:

Lea Land LLC
Mile Marker 64, Hwy 62/180 East
Carlsbad, NM, 88220

DATE:

11/13/15

SIGNATURE:

J. Gonzalez

TRANSPORTER'S MANIFEST

MANIFEST # 11

SHIPPING FACILITY NAME & ADDRESS:

EOG Resources
Dragon 36 State 502
Lea County, NM
API# 30-025-42501

LOCATION OF MATERIAL:

32.179760 -103.521006

TRANSPORTER NAME & ADDRESS:

SDR Enterprises LLC
6222 S Bronco, Hobbs, NM, 88240

DISCRIPTION OF WASTE:

Non-Hazardous Contaminated Soil

QUANTITY:

20

FACILITY CONTACT:

Steve Perez, Site Supervisor
GHD
575-689-5782

DATE:

SIGNATURE OF CONTACT:

Triple 14

Steven Perez

On behalf of EOG Resources

NAME OF TRANSPORTER: (DRIVER)

TRACCA
14

DATE:

11/13/15

SIGNATURE OF DRIVER:

Arturo E

DISPOSAL SITE:

Lea Land LLC
Mile Marker 64, Hwy 62/180 East
Carlsbad, NM, 88220

DATE:

11/13/15

SIGNATURE:

S. Gonzalez

TRANSPORTER'S MANIFEST

MANIFEST #

SHIPPING FACILITY NAME & ADDRESS:

EOG Resources
Dragon 36 State 502
Lea County, NM
API# 30-025-42501

LOCATION OF MATERIAL:

32.179760 -103.521006

TRANSPORTER NAME & ADDRESS:

SDR Enterprises LLC
6222 S Bronco, Hobbs, NM, 88240

DISCRIPTION OF WASTE:

Non-Hazardous Contaminated Soil

QUANTITY:

28yds

FACILITY CONTACT:

Steve Perez, Site Supervisor
GHD
575-689-5782

DATE:

11/12/15

SIGNATURE OF CONTACT:

Steven Perez

On behalf of EOG Resources

NAME OF TRANSPORTER: (DRIVER)

DATE:

11/12/15

SIGNATURE OF DRIVER:

Chris Cerny

DISPOSAL SITE:

Lea Land LLC
Mile Marker 64, Hwy 62/180 East
Carlsbad, NM, 88220

DATE:

11/12/15

SIGNATURE:

S. Gonzalez

TRANSPORTER'S MANIFEST

3

MANIFEST #

SHIPPING FACILITY NAME & ADDRESS:

EOG Resources
Dragon 36 State 502
Lea County, NM
API# 30-025-42501

LOCATION OF MATERIAL:

32.179760 -103.521006

TRANSPORTER NAME & ADDRESS:

SDR Enterprises LLC
6222 S Bronco, Hobbs, NM, 88240

DISCRIPTION OF WASTE:

Non-Hazardous Contaminated Soil

QUANTITY:

20yds

FACILITY CONTACT:

Steve Perez, Site Supervisor
GHD
575-689-5782

DATE:

11-12-15

SIGNATURE OF CONTACT:

Steve Perez

On behalf of EOG Resources

NAME OF TRANSPORTER: (DRIVER)

DATE:

Chris Canino 11-12-15

SIGNATURE OF DRIVER:

Chris Canino

DISPOSAL SITE:

Lea Land LLC
Mile Marker 64, Hwy 62/180 East
Carlsbad, NM, 88220

DATE:

11/14/15

SIGNATURE:

S. Donkalis

TRANSPORTER'S MANIFEST

MANIFEST #

SHIPPING FACILITY NAME & ADDRESS:

EOG Resources
Dragon 36 State 502
Lea County, NM
API# 30-025-42501

LOCATION OF MATERIAL:

32.179760 -103.521006

TRANSPORTER NAME & ADDRESS:

SDR Enterprises LLC
6222 S Bronco, Hobbs, NM, 88240

DISCRIPTION OF WASTE:

Non-Hazardous Contaminated Soil

QUANTITY:

20 yds

FACILITY CONTACT:

Steve Perez, Site Supervisor
GHD
575-689-5782

DATE:

11/12/15

SIGNATURE OF CONTACT:

Steve Perez

On behalf of EOG Resources

NAME OF TRANSPORTER: (DRIVER)

DATE:

Cananza Trucking 11/12/15

SIGNATURE OF DRIVER:

Chris Cananza

DISPOSAL SITE:

Lea Land LLC
Mile Marker 64, Hwy 62/180 East
Carlsbad, NM, 88220

DATE:

11/12/15

SIGNATURE:

J. Gonzalez

TRANSPORTER'S MANIFEST

MANIFEST # 4

SHIPPING FACILITY NAME & ADDRESS:

EOG Resources
Dragon 36 State 502
Lea County, NM
API# 30-025-42501

LOCATION OF MATERIAL:

32.179760 -103.521006

TRANSPORTER NAME & ADDRESS:

SDR Enterprises LLC
6222 S Bronco, Hobbs, NM, 88240

DISCRIPTION OF WASTE:

Non-Hazardous Contaminated Soil

QUANTITY:

20 yd

FACILITY CONTACT:

Steve Perez, Site Supervisor
GHD
575-689-5782

Date:

11-11-15

SIGNATURE OF CONTACT:

Steve Perez

On behalf of EOG Resources

NAME OF TRANSPORTER: (DRIVER)

OOB
TC

DATE:

11-11-15

SIGNATURE OF DRIVER:

Car R. L. Lujan

DISPOSAL SITE:

Lea Land LLC
Mile Marker 64, Hwy 62/180 East
Carlsbad, NM, 88220

DATE:

11/11/15

SIGNATURE:

S. Gonzalez

TRANSPORTER'S MANIFEST

MANIFEST # 9

SHIPPING FACILITY NAME & ADDRESS:

EOG Resources
Dragon 36 State 502
Lea County, NM
API# 30-025-42501

LOCATION OF MATERIAL:

32.179760 -103.521006

TRANSPORTER NAME & ADDRESS:

SDR Enterprises LLC
6222 S Bronco, Hobbs, NM, 88240

DISCRIPTION OF WASTE:

Non-Hazardous Contaminated Soil

QUANTITY:

20 yds

FACILITY CONTACT:

Steve Perez, Site Supervisor
GHD
575-689-5782

Date:

11-11-15

SIGNATURE OF CONTACT:

Steven Perez

On behalf of EOG Resources

NAME OF TRANSPORTER: (DRIVER)

006

T/

DATE:

11-11-15

SIGNATURE OF DRIVER:

Carl Leland

DISPOSAL SITE:

Lea Land LLC
Mile Marker 64, Hwy 62/180 East
Carlsbad, NM, 88220

DATE:

11/11/15

SIGNATURE:

J. Donzaly

TRANSPORTER'S MANIFEST

MANIFEST # 5

SHIPPING FACILITY NAME & ADDRESS:

EOG Resources
Dragon 36 State 502
Lea County, NM
API# 30-025-42501

LOCATION OF MATERIAL:

32.179760 -103.521006

TRANSPORTER NAME & ADDRESS:

SDR Enterprises LLC
6222 S Bronco, Hobbs, NM, 88240

DISCRIPTION OF WASTE:

Non-Hazardous Contaminated Soil

QUANTITY:

20 yds

FACILITY CONTACT:

Steve Perez, Site Supervisor
GHD
575-689-5782

Date:

11-11-15

SIGNATURE OF CONTACT:

Steve Perez

On behalf of EOG Resources

NAME OF TRANSPORTER: (DRIVER)

14
Triple M

DATE:

11-11-15

SIGNATURE OF DRIVER:

Enrique

DISPOSAL SITE:

Lea Land LLC
Mile Marker 64, Hwy 62/180 East
Carlsbad, NM, 88220

DATE:

11/11/15

SIGNATURE:

S. Donzaly

TRANSPORTER'S MANIFEST

MANIFEST # 0

SHIPPING FACILITY NAME & ADDRESS:

EOG Resources
Dragon 36 State 502
Lea County, NM
API# 30-025-42501

LOCATION OF MATERIAL:

32.179760 -103.521006

TRANSPORTER NAME & ADDRESS:

SDR Enterprises LLC
6222 S Bronco, Hobbs, NM, 88240

DISCRIPTION OF WASTE:

Non-Hazardous Contaminated Soil

QUANTITY:

20 yds

FACILITY CONTACT:

Steve Perez, Site Supervisor
GHD
575-689-5782

Date:

11-11-15

SIGNATURE OF CONTACT:

Steve Perez

On behalf of EOG Resources

NAME OF TRANSPORTER: (DRIVER)

DATE:

11/11/15

SIGNATURE OF DRIVER:

Gerarda Rios S.

DISPOSAL SITE:

Lea Land LLC
Mile Marker 64, Hwy 62/180 East
Carlsbad, NM, 88220

DATE:

11/11/15

SIGNATURE:

S. Gonzalez

TRANSPORTER'S MANIFEST

MANIFEST #

7

SHIPPING FACILITY NAME & ADDRESS:

EOG Resources
Dragon 36 State 502
Lea County, NM
API# 30-025-42501

LOCATION OF MATERIAL:

32.179760 -103.521006

TRANSPORTER NAME & ADDRESS:

SDR Enterprises LLC
6222 S Bronco, Hobbs, NM, 88240

DISCRIPTION OF WASTE:

Non-Hazardous Contaminated Soil

QUANTITY:

20 yds

FACILITY CONTACT:

Steve Perez, Site Supervisor
GHD
575-689-5782

Date:

11-11-15

SIGNATURE OF CONTACT:

Steve Perez

On behalf of EOG Resources

NAME OF TRANSPORTER: (DRIVER)

R-H Trucking
#126

DATE:

11-11-15

SIGNATURE OF DRIVER:

Jose Brune

DISPOSAL SITE:

Lea Land LLC
Mile Marker 64, Hwy 62/180 East
Carlsbad, NM, 88220

DATE:

11/11/15

SIGNATURE:

J. Donzaly

TRANSPORTER'S MANIFEST

MANIFEST # 8

SHIPPING FACILITY NAME & ADDRESS:

EOG Resources
Dragon 36 State 502
Lea County, NM
API# 30-025-42501

LOCATION OF MATERIAL:

32.179760 -103.521006

TRANSPORTER NAME & ADDRESS:

SDR Enterprises LLC
6222 S Bronco, Hobbs, NM, 88240

DISCRIPTION OF WASTE:

Non-Hazardous Contaminated Soil

QUANTITY:

20yds

FACILITY CONTACT:

Steve Perez, Site Supervisor
GHD
575-689-5782

Date:

11-11-15

SIGNATURE OF CONTACT:

Steven Perez

On behalf of EOG Resources

NAME OF TRANSPORTER: (DRIVER)

DATE:

11-11-15

SIGNATURE OF DRIVER:

Chris Canaza

DISPOSAL SITE:

Lea Land LLC
Mile Marker 64, Hwy 62/180 East
Carlsbad, NM, 88220

DATE:

11/11/15

SIGNATURE:

S. Donzaly

TRANSPORTER'S MANIFEST

MANIFEST #

SHIPPING FACILITY NAME & ADDRESS:

EOG Resources
Dragon 36 State 502
Lea County, NM
API# 30-025-42501

LOCATION OF MATERIAL:

32.179760 -103.521006

TRANSPORTER NAME & ADDRESS:

SDR Enterprises LLC
6222 S Bronco, Hobbs, NM, 88240

DISCRIPTION OF WASTE:

Non-Hazardous Contaminated Soil

QUANTITY:

20 yds

FACILITY CONTACT:

Steve Perez, Site Supervisor
GHD
575-689-5782

Date:

11-11-15

SIGNATURE OF CONTACT:

Steve Perez

On behalf of EOG Resources

NAME OF TRANSPORTER: (DRIVER)

DATE:

11-11-15

SIGNATURE OF DRIVER:

Jonathan B

DISPOSAL SITE:

Lea Land LLC
Mile Marker 64, Hwy 62/180 East
Carlsbad, NM, 88220

DATE:

11/11/15

SIGNATURE:

J. Gonzalez

TRANSPORTER'S MANIFEST

MANIFEST #

SHIPPING FACILITY NAME & ADDRESS:

EOG Resources
Dragon 36 State 502
Lea County, NM
API# 30-025-42501

LOCATION OF MATERIAL:

32.179760 -103.521006

TRANSPORTER NAME & ADDRESS:

SDR Enterprises LLC
6222 S Bronco, Hobbs, NM, 88240

DISCRIPTION OF WASTE:

Non-Hazardous Contaminated Soil

QUANTITY:

20

FACILITY CONTACT:

Steve Perez, Site Supervisor
GHD
575-689-5782

Date:

SIGNATURE OF CONTACT:

Steven Perez

On behalf of EOG Resources

NAME OF TRANSPORTER: (DRIVER)

14
triple m

DATE:

11-11-15

SIGNATURE OF DRIVER:

Enrique

DISPOSAL SITE:

Lea Land LLC
Mile Marker 64, Hwy 62/180 East
Carlsbad, NM, 88220

DATE:

11/11/15

SIGNATURE:

Donna J. Javino

TRANSPORTER'S MANIFEST

MANIFEST #

14

SHIPPING FACILITY NAME & ADDRESS:

EOG Resources
Dragon 36 State 502
Lea County, NM
API# 30-025-42501

LOCATION OF MATERIAL:

32.179760 -103.521006

TRANSPORTER NAME & ADDRESS:

SDR Enterprises LLC
6222 S Bronco, Hobbs, NM, 88240

DISCRIPTION OF WASTE:

Non-Hazardous Contaminated Soil

QUANTITY:

20 yds

FACILITY CONTACT:

Steve Perez, Site Supervisor
GHD
575-689-5782

Date:

11-11-15

SIGNATURE OF CONTACT:

Steve Perez

On behalf of EOG Resources

NAME OF TRANSPORTER: (DRIVER)

006
TI

DATE:

11-11-15

SIGNATURE OF DRIVER:

Carl R. Perre

DISPOSAL SITE:

Lea Land LLC
Mile Marker 64, Hwy 62/180 East
Carlsbad, NM, 88220

DATE:

11/11/15

SIGNATURE:

Donna J. Javina

TRANSPORTER'S MANIFEST

MANIFEST # 15

SHIPPING FACILITY NAME & ADDRESS:

EOG Resources
Dragon 36 State 502
Lea County, NM
API# 30-025-42501

LOCATION OF MATERIAL:

32.179760 -103.521006

TRANSPORTER NAME & ADDRESS:

SDR Enterprises LLC
6222 S Bronco, Hobbs, NM, 88240

DISCRIPTION OF WASTE:

Non-Hazardous Contaminated Soil

QUANTITY:

20 yds

FACILITY CONTACT:

Steve Perez, Site Supervisor
GHD
575-689-5782

Date:

11-11-15

SIGNATURE OF CONTACT:

Steve Perez

On behalf of EOG Resources

NAME OF TRANSPORTER: (DRIVER)

DATE:

11-11-15

SIGNATURE OF DRIVER:

Chris Caranza

DISPOSAL SITE:

Lea Land LLC
Mile Marker 64, Hwy 62/180 East
Carlsbad, NM, 88220

DATE:

11/11/15

SIGNATURE:

Donna Inawino

TRANSPORTER'S MANIFEST

MANIFEST # 4

SHIPPING FACILITY NAME & ADDRESS:

EOG Resources
Dragon 36 State 502
Lea County, NM
API# 30-025-42501

LOCATION OF MATERIAL:

32.179760 -103.521006

TRANSPORTER NAME & ADDRESS:

SDR Enterprises LLC
6222 S Bronco, Hobbs, NM, 88240

DISCRIPTION OF WASTE:

Non-Hazardous Contaminated Soil

QUANTITY:

20

FACILITY CONTACT:

Steve Perez, Site Supervisor
GHD
575-689-5782

Date:

11-11-15

SIGNATURE OF CONTACT:

Steve Perez

On behalf of EOG Resources

NAME OF TRANSPORTER: (DRIVER)

DATE:

11-11-15

SIGNATURE OF DRIVER:

Jonathan Balderrama

DISPOSAL SITE:

Lea Land LLC
Mile Marker 64, Hwy 62/180 East
Carlsbad, NM, 88220

DATE:

11/11/15

SIGNATURE:

S. Donzalez

TRANSPORTER'S MANIFEST

MANIFEST # 20

SHIPPING FACILITY NAME & ADDRESS:

EOG Resources
Dragon 36 State 502
Lea County, NM
API# 30-025-42501

LOCATION OF MATERIAL:

32.179760 -103.521006

TRANSPORTER NAME & ADDRESS:

SDR Enterprises LLC
6222 S Bronco, Hobbs, NM, 88240

DISCRIPTION OF WASTE:

Non-Hazardous Contaminated Soil

QUANTITY:

20 yds

FACILITY CONTACT:

Steve Perez, Site Supervisor
GHD
575-689-5782

DATE:

11-11-15

SIGNATURE OF CONTACT:

Steven Perez

On behalf of EOG Resources

NAME OF TRANSPORTER: (DRIVER)

DATE:

11-11-15

SIGNATURE OF DRIVER:

Chris Cuenca

DISPOSAL SITE:

Lea Land LLC
Mile Marker 64, Hwy 62/180 East
Carlsbad, NM, 88220

DATE:

11/11/15

SIGNATURE:

Donna Jawino

TRANSPORTER'S MANIFEST

MANIFEST # 18

SHIPPING FACILITY NAME & ADDRESS:

EOG Resources
Dragon 36 State 502
Lea County, NM
API# 30-025-42501

LOCATION OF MATERIAL:

32.179760 -103.521006

TRANSPORTER NAME & ADDRESS:

SDR Enterprises LLC
6222 S Bronco, Hobbs, NM, 88240

DISCRIPTION OF WASTE:

Non-Hazardous Contaminated Soil

QUANTITY:

20 yds

FACILITY CONTACT:

Steve Perez, Site Supervisor
GHD
575-689-5782

DATE:

11-11-15

SIGNATURE OF CONTACT:

Steven Perez

On behalf of EOG Resources

NAME OF TRANSPORTER: (DRIVER)

DATE:

11-11-15

SIGNATURE OF DRIVER:

Jonathan JS

DISPOSAL SITE:

Lea Land LLC
Mile Marker 64, Hwy 62/180 East
Carlsbad, NM, 88220

DATE:

11/11/15

SIGNATURE:

Donna Juwino

TRANSPORTER'S MANIFEST

MANIFEST #

17
X6

SHIPPING FACILITY NAME & ADDRESS:

EOG Resources
Dragon 36 State 502
Lea County, NM
API# 30-025-42501

LOCATION OF MATERIAL:

32.179760 -103.521006

TRANSPORTER NAME & ADDRESS:

SDR Enterprises LLC
6222 S Bronco, Hobbs, NM, 88240

DISCRIPTION OF WASTE:

Non-Hazardous Contaminated Soil

QUANTITY:

20 yds

FACILITY CONTACT:

Steve Perez, Site Supervisor
GHD
575-689-5782

DATE:

11-11-15

SIGNATURE OF CONTACT:

Steven Perez

On behalf of EOG Resources

NAME OF TRANSPORTER: (DRIVER)

14
Triple M

DATE:

11-11-15

SIGNATURE OF DRIVER:

Enrique

DISPOSAL SITE:

Lea Land LLC
Mile Marker 64, Hwy 62/180 East
Carlsbad, NM, 88220

DATE:

11/11/15

SIGNATURE:

Donna Juwino

TRANSPORTER'S MANIFEST

MANIFEST #

3

SHIPPING FACILITY NAME & ADDRESS:

EOG Resources
Dragon 36 State 502
Lea County, NM
API# 30-025-42501

LOCATION OF MATERIAL:

32.179760 -103.521006

TRANSPORTER NAME & ADDRESS:

SDR Enterprises LLC
6222 S Bronco, Hobbs, NM, 88240

DISCRIPTION OF WASTE:

Non-Hazardous Contaminated Soil

QUANTITY:

20 yds

FACILITY CONTACT:

Steve Perez, Site Supervisor
GHD
575-689-5782

Date:

November 12, 2018

SIGNATURE OF CONTACT:

Steven Perez

On behalf of EOG Resources

NAME OF TRANSPORTER: (DRIVER)

DATE:

November 12, 2018
Carreaga Trucking

SIGNATURE OF DRIVER:

Chris Carreaga

DISPOSAL SITE:

Lea Land LLC
Mile Marker 64, Hwy 62/180 East
Carlsbad, NM, 88220

DATE:

11/11/15

SIGNATURE:

S. Monzalez

TRANSPORTER'S MANIFEST

MANIFEST #

SHIPPING FACILITY NAME & ADDRESS:

EOG Resources
Dragon 36 State 502
Lea County, NM
API# 30-025-42501

LOCATION OF MATERIAL:

32.179760 -103.521006

TRANSPORTER NAME & ADDRESS:

SDR Enterprises LLC
6222 S Bronco, Hobbs, NM, 88240

DISCRIPTION OF WASTE:

Non-Hazardous Contaminated Soil

QUANTITY:

FACILITY CONTACT:

Steve Perez, Site Supervisor
GHD
575-689-5782

Date:

11/11/15

SIGNATURE OF CONTACT:

Steven Perez

On behalf of EOG Resources

NAME OF TRANSPORTER: (DRIVER)

DATE:

11/11/15

SIGNATURE OF DRIVER:

Gerardo Rios Jr.

DISPOSAL SITE:

Lea Land LLC
Mile Marker 64, Hwy 62/180 East
Carlsbad, NM, 88220

DATE:

11/11/15

SIGNATURE:

J. Gonzalez

TRANSPORTER'S MANIFEST

MANIFEST #

SHIPPING FACILITY NAME & ADDRESS:

EOG Resources
Dragon 36 State 502
Lea County, NM
API# 30-025-42501

LOCATION OF MATERIAL:

32.179760 -103.521006

TRANSPORTER NAME & ADDRESS:

SDR Enterprises LLC
6222 S Bronco, Hobbs, NM, 88240

DISCRIPTION OF WASTE:

Non-Hazardous Contaminated Soil

QUANTITY:

20 Yards

FACILITY CONTACT:

Steve Perez, Site Supervisor
GHD
575-689-5782

Date:

11/11/17

SIGNATURE OF CONTACT:

Steven Perez
On behalf of EOG Resources

NAME OF TRANSPORTER: (DRIVER)

R-M Tracking
#126

DATE:

11/11/15

SIGNATURE OF DRIVER:

Jose Barrios

DISPOSAL SITE:

Lea Land LLC
Mile Marker 64, Hwy 62/180 East
Carlsbad, NM, 88220

DATE:

11/11/15

SIGNATURE:

J. Donzalez

TRANSPORTER'S MANIFEST

MANIFEST # 22

SHIPPING FACILITY NAME & ADDRESS:

EOG Resources
Dragon 36 State 502
Lea County, NM
API# 30-025-42501

LOCATION OF MATERIAL:

32.179760 -103.521006

TRANSPORTER NAME & ADDRESS:

SDR Enterprises LLC
6222 S Bronco, Hobbs, NM, 88240

DISCRIPTION OF WASTE:

Non-Hazardous Contaminated Soil

QUANTITY:

20 yds

FACILITY CONTACT:

Steve Perez, Site Supervisor
GHD
575-689-5782

DATE:

11-10-15

SIGNATURE OF CONTACT:



On behalf of EOG Resources

NAME OF TRANSPORTER: (DRIVER)

DATE:

Carmona Kueh 11-10-15

SIGNATURE OF DRIVER:



DISPOSAL SITE:

Lea Land LLC
Mile Marker 64, Hwy 62/180 East
Carlsbad, NM, 88220

DATE:

11/10/15

SIGNATURE:



TRANSPORTER'S MANIFEST

MANIFEST # 1

SHIPPING FACILITY NAME & ADDRESS:

EOG Resources
Dragon 36 State 502
Lea County, NM
API# 30-025-42501

LOCATION OF MATERIAL:

32.179760 -103.521006

TRANSPORTER NAME & ADDRESS:

SDR Enterprises LLC
6222 S Bronco, Hobbs, NM, 88240

DISCRIPTION OF WASTE:

Non-Hazardous Contaminated Soil

QUANTITY:

20 yds

FACILITY CONTACT:

Steve Perez, Site Supervisor
GHD
575-689-5782

Date:

11-19-15

SIGNATURE OF CONTACT:

Steve Perez

On behalf of EOG Resources

NAME OF TRANSPORTER: (DRIVER)

DATE:

Arraniza Trucking 11-19-15

SIGNATURE OF DRIVER:

Chris Carranza

DISPOSAL SITE:

Lea Land LLC
Mile Marker 64, Hwy 62/180 East
Carlsbad, NM, 88220

DATE:

11/10/15

SIGNATURE:

J. Gonzalez

TRANSPORTER'S MANIFEST

MANIFEST # 2

SHIPPING FACILITY NAME & ADDRESS:

EOG Resources
Dragon 36 State 502
Lea County, NM
API# 30-025-42501

LOCATION OF MATERIAL:

32.179760 -103.521006

TRANSPORTER NAME & ADDRESS:

SDR Enterprises LLC
6222 S Bronco, Hobbs, NM, 88240

DISCRIPTION OF WASTE:

Non-Hazardous Contaminated Soil

QUANTITY:

20 yds

FACILITY CONTACT:

Steve Perez, Site Supervisor
GHD
575-689-5782

Date:

11-10-15

SIGNATURE OF CONTACT:

Steve Perez

On behalf of EOG Resources

NAME OF TRANSPORTER: (DRIVER)

TRK 006
TRC TL

DATE:

11-10-15

SIGNATURE OF DRIVER:

Carl Loveless

DISPOSAL SITE:

Lea Land LLC
Mile Marker 64, Hwy 62/180 East
Carlsbad, NM, 88220

DATE:

11/10/15

SIGNATURE:

S. Gonzalez

TRANSPORTER'S MANIFEST

MANIFEST #

3

SHIPPING FACILITY NAME & ADDRESS:

EOG Resources
Dragon 36 State 502
Lea County, NM
API# 30-025-42501

LOCATION OF MATERIAL:

32.179760 -103.521006

TRANSPORTER NAME & ADDRESS:

SDR Enterprises LLC
6222 S Bronco, Hobbs, NM, 88240

DISCRIPTION OF WASTE:

Non-Hazardous Contaminated Soil

QUANTITY:

20 yds

FACILITY CONTACT:

Steve Perez, Site Supervisor
GHD
575-689-5782

Date:

~~11-9-15~~
11-10-15

SIGNATURE OF CONTACT:

Steven Perez
On behalf of EOG Resources

NAME OF TRANSPORTER: (DRIVER)

DATE:

~~11-9-15~~
11/10/15

SIGNATURE OF DRIVER:

Gerardo Rios J.

DISPOSAL SITE:

Lea Land LLC
Mile Marker 64, Hwy 62/180 East
Carlsbad, NM, 88220

DATE:

11/10/15

SIGNATURE:

J. Gonzalez

TRANSPORTER'S MANIFEST

MANIFEST #

4

SHIPPING FACILITY NAME & ADDRESS:

EOG Resources
Dragon 36 State 502
Lea County, NM
API# 30-025-42501

LOCATION OF MATERIAL:

32.179760 -103.521006

TRANSPORTER NAME & ADDRESS:

SDR Enterprises LLC
6222 S Bronco, Hobbs, NM, 88240

DISCRIPTION OF WASTE:

Non-Hazardous Contaminated Soil

QUANTITY:

20 yds

FACILITY CONTACT:

Steve Perez, Site Supervisor
GHD
575-689-5782

Date:

11-10-15

SIGNATURE OF CONTACT:

Steve Perez

On behalf of EOG Resources

NAME OF TRANSPORTER: (DRIVER)

R-M Frook
#126

DATE:

11-10-15

SIGNATURE OF DRIVER:

Jose Bruno

DISPOSAL SITE:

Lea Land LLC
Mile Marker 64, Hwy 62/180 East
Carlsbad, NM, 88220

DATE:

11/10/15

SIGNATURE:

S. Gonzalez

TRANSPORTER'S MANIFEST

MANIFEST #

6

SHIPPING FACILITY NAME & ADDRESS:

EOG Resources
Dragon 36 State 502
Lea County, NM
API# 30-025-42501

LOCATION OF MATERIAL:

32.179760 -103.521006

TRANSPORTER NAME & ADDRESS:

SDR Enterprises LLC
6222 S Bronco, Hobbs, NM, 88240

DISCRIPTION OF WASTE:

Non-Hazardous Contaminated Soil

QUANTITY:

20 yds

FACILITY CONTACT:

Steve Perez, Site Supervisor
GHD
575-689-5782

Date:

11-10-15

SIGNATURE OF CONTACT:



On behalf of EOG Resources


NAME OF TRANSPORTER: (DRIVER)

REM Trucking
Truc #134

DATE:

11-10-15

SIGNATURE OF DRIVER:




DISPOSAL SITE:

Lea Land LLC
Mile Marker 64, Hwy 62/180 East
Carlsbad, NM, 88220

DATE:

11/10/15

SIGNATURE:



TRANSPORTER'S MANIFEST

MANIFEST #

8

SHIPPING FACILITY NAME & ADDRESS:

EOG Resources
Dragon 36 State 502
Lea County, NM
API# 30-025-42501

LOCATION OF MATERIAL:

32.179760 -103.521006

TRANSPORTER NAME & ADDRESS:

SDR Enterprises LLC
6222 S Bronco, Hobbs, NM, 88240

DISCRIPTION OF WASTE:

Non-Hazardous Contaminated Soil

QUANTITY:

20 yds

FACILITY CONTACT:

Steve Perez, Site Supervisor
GHD
575-689-5782

Date:

~~11-9-15~~
11-10-15

SIGNATURE OF CONTACT:

Steven Perez
On behalf of EOG Resources

NAME OF TRANSPORTER: (DRIVER)

triplem trucking

DATE:

*10ca = 151

11-10-15

SIGNATURE OF DRIVER:

Oscar Moralez

DISPOSAL SITE:

Lea Land LLC
Mile Marker 64, Hwy 62/180 East
Carlsbad, NM, 88220

DATE:

11/10/15

SIGNATURE:

J. Donzaly

TRANSPORTER'S MANIFEST

MANIFEST #

9

SHIPPING FACILITY NAME & ADDRESS:

EOG Resources
Dragon 36 State 502
Lea County, NM
API# 30-025-42501

LOCATION OF MATERIAL:

32.179760 -103.521006

TRANSPORTER NAME & ADDRESS:

SDR Enterprises LLC
6222 S Bronco, Hobbs, NM, 88240

DISCRIPTION OF WASTE:

Non-Hazardous Contaminated Soil

QUANTITY:

20 yds

FACILITY CONTACT:

Steve Perez, Site Supervisor
GHD
575-689-5782

Date:

~~11-9-15~~
11-10-15

SIGNATURE OF CONTACT:



On behalf of EOG Resources

NAME OF TRANSPORTER: (DRIVER)

Ventura

DATE:

~~11-10-15~~
~~11-9-15~~

SIGNATURE OF DRIVER:



DISPOSAL SITE:

Lea Land LLC
Mile Marker 64, Hwy 62/180 East
Carlsbad, NM, 88220

DATE:

11/10/15

SIGNATURE:



TRANSPORTER'S MANIFEST

MANIFEST # 11

SHIPPING FACILITY NAME & ADDRESS:

EOG Resources
Dragon 36 State 502
Lea County, NM
API# 30-025-42501

LOCATION OF MATERIAL:

32.179760 -103.521006

TRANSPORTER NAME & ADDRESS:

SDR Enterprises LLC
6222 S Bronco, Hobbs, NM, 88240

DISCRIPTION OF WASTE:

Non-Hazardous Contaminated Soil

QUANTITY:

29 yds

FACILITY CONTACT:

Steve Perez, Site Supervisor
GHD
575-689-5782

Date:

11-9-15
11-10-15

SIGNATURE OF CONTACT:

Steve Perez
On behalf of EOG Resources

NAME OF TRANSPORTER: (DRIVER)

Triple M
Truck 29

DATE:

11-10-15
11-9-15

SIGNATURE OF DRIVER:

Hector Bencomo

DISPOSAL SITE:

Lea Land LLC
Mile Marker 64, Hwy 62/180 East
Carlsbad, NM, 88220

DATE:

11/10/15

SIGNATURE:

J. Donzaly

TRANSPORTER'S MANIFEST

MANIFEST # 12

SHIPPING FACILITY NAME & ADDRESS:

EOG Resources
Dragon 36 State 502
Lea County, NM
API# 30-025-42501

LOCATION OF MATERIAL:

32.179760 -103.521006

TRANSPORTER NAME & ADDRESS:

SDR Enterprises LLC
6222 S Bronco, Hobbs, NM, 88240

DISCRIPTION OF WASTE:

Non-Hazardous Contaminated Soil

QUANTITY:

20 yds

FACILITY CONTACT:

Steve Perez, Site Supervisor
GHD
575-689-5782

Date:

11-9-15
11-10-15

SIGNATURE OF CONTACT:

Steve Perez

On behalf of EOG Resources

NAME OF TRANSPORTER: (DRIVER)

DATE:

11-10-15
11-9-15

SIGNATURE OF DRIVER:

Jonathan Balderon

DISPOSAL SITE:

Lea Land LLC
Mile Marker 64, Hwy 62/180 East
Carlsbad, NM, 88220

DATE:

11/10/15

SIGNATURE:

J. Gonzalez

TRANSPORTER'S MANIFEST

MANIFEST # 13

SHIPPING FACILITY NAME & ADDRESS:

EOG Resources
Dragon 36 State 502
Lea County, NM
API# 30-025-42501

LOCATION OF MATERIAL:

32.179760 -103.521006

TRANSPORTER NAME & ADDRESS:

SDR Enterprises LLC
6222 S Bronco, Hobbs, NM, 88240

DISCRIPTION OF WASTE:

Non-Hazardous Contaminated Soil

QUANTITY:

20 yds

FACILITY CONTACT:

Steve Perez, Site Supervisor
GHD
575-689-5782

Date:

11-10-15

SIGNATURE OF CONTACT:

Steve Perez

On behalf of EOG Resources

NAME OF TRANSPORTER: (DRIVER)

TOP
TI

DATE:

11-10-15

SIGNATURE OF DRIVER:

Carl R. Greer

DISPOSAL SITE:

Lea Land LLC
Mile Marker 64, Hwy 62/180 East
Carlsbad, NM, 88220

DATE:

11/10/15

SIGNATURE:

J. Gonzalez

TRANSPORTER'S MANIFEST

MANIFEST # 14

SHIPPING FACILITY NAME & ADDRESS:

EOG Resources
Dragon 36 State 502
Lea County, NM
API# 30-025-42501

LOCATION OF MATERIAL:

32.179760 -103.521006

TRANSPORTER NAME & ADDRESS:

SDR Enterprises LLC
6222 S Bronco, Hobbs, NM, 88240

DISCRIPTION OF WASTE:

Non-Hazardous Contaminated Soil

QUANTITY:

20 yds

FACILITY CONTACT:

Steve Perez, Site Supervisor
GHD
575-689-5782

Date:

11-10-15

SIGNATURE OF CONTACT:

Steven Perez

On behalf of EOG Resources

NAME OF TRANSPORTER: (DRIVER)

DATE:

11-10-15

SIGNATURE OF DRIVER:

Chris Arango

DISPOSAL SITE:

Lea Land LLC
Mile Marker 64, Hwy 62/180 East
Carlsbad, NM, 88220

DATE:

11/10/15

SIGNATURE:

J. Donzalez

TRANSPORTER'S MANIFEST

MANIFEST #

15

SHIPPING FACILITY NAME & ADDRESS:

EOG Resources
Dragon 36 State 502
Lea County, NM
API# 30-025-42501

LOCATION OF MATERIAL:

32.179760 -103.521006

TRANSPORTER NAME & ADDRESS:

SDR Enterprises LLC
6222 S Bronco, Hobbs, NM, 88240

DISCRIPTION OF WASTE:

Non-Hazardous Contaminated Soil

QUANTITY:

20 yds

FACILITY CONTACT:

Steve Perez, Site Supervisor
GHD
575-689-5782

Date:

11-10-15

SIGNATURE OF CONTACT:

Steven Perez

On behalf of EOG Resources

NAME OF TRANSPORTER: (DRIVER)

DATE:

11-10-15

SIGNATURE OF DRIVER:

Gerardo Rios

DISPOSAL SITE:

Lea Land LLC
Mile Marker 64, Hwy 62/180 East
Carlsbad, NM, 88220

DATE:

11/10/15

SIGNATURE:

S. Gonzale

TRANSPORTER'S MANIFEST

MANIFEST # 17

SHIPPING FACILITY NAME & ADDRESS:

EOG Resources
Dragon 36 State 502
Lea County, NM
API# 30-025-42501

LOCATION OF MATERIAL:

32.179760 -103.521006

TRANSPORTER NAME & ADDRESS:

SDR Enterprises LLC
6222 S Bronco, Hobbs, NM, 88240

DISCRIPTION OF WASTE:

Non-Hazardous Contaminated Soil

QUANTITY:

20 yds

FACILITY CONTACT:

Steve Perez, Site Supervisor
GHD
575-689-5782

Date:

11-10-15

SIGNATURE OF CONTACT:

Steve Perez

On behalf of EOG Resources

NAME OF TRANSPORTER: (DRIVER)

R-M Trucking

DATE:

11-10-15

SIGNATURE OF DRIVER:

Jose Bero

DISPOSAL SITE:

Lea Land LLC
Mile Marker 64, Hwy 62/180 East
Carlsbad, NM, 88220

DATE:

11/10/15

SIGNATURE:

J. Gonzalez

TRANSPORTER'S MANIFEST

MANIFEST # 18

SHIPPING FACILITY NAME & ADDRESS:

EOG Resources
Dragon 36 State 502
Lea County, NM
API# 30-025-42501

LOCATION OF MATERIAL:

32.179760 -103.521006

TRANSPORTER NAME & ADDRESS:

SDR Enterprises LLC
6222 S Bronco, Hobbs, NM, 88240

DISCRIPTION OF WASTE:

Non-Hazardous Contaminated Soil

QUANTITY:

20 yds

FACILITY CONTACT:

Steve Perez, Site Supervisor
GHD
575-689-5782

Date:

11-10-15

SIGNATURE OF CONTACT:

Steven Perez

On behalf of EOG Resources

NAME OF TRANSPORTER: (DRIVER)

006
T1

DATE:

11-10-15

SIGNATURE OF DRIVER:

Carl L. Leland

DISPOSAL SITE:

Lea Land LLC
Mile Marker 64, Hwy 62/180 East
Carlsbad, NM, 88220

DATE:

11/10/15

SIGNATURE:

J. Donzaly

TRANSPORTER'S MANIFEST

MANIFEST #

19

SHIPPING FACILITY NAME & ADDRESS:

EOG Resources
Dragon 36 State 502
Lea County, NM
API# 30-025-42501

LOCATION OF MATERIAL:

32.179760 -103.521006

TRANSPORTER NAME & ADDRESS:

SDR Enterprises LLC
6222 S Bronco, Hobbs, NM, 88240

DISCRIPTION OF WASTE:

Non-Hazardous Contaminated Soil

QUANTITY:

20 yds

FACILITY CONTACT:

Steve Perez, Site Supervisor
GHD
575-689-5782

Date:

11-10-15

SIGNATURE OF CONTACT:

Steven Perez

On behalf of EOG Resources

NAME OF TRANSPORTER: (DRIVER)

DATE:

11-10-15

SIGNATURE OF DRIVER:

DISPOSAL SITE:

Lea Land LLC
Mile Marker 64, Hwy 62/180 East
Carlsbad, NM, 88220

DATE:

11/10/15

SIGNATURE:

S. Gonzalez

TRANSPORTER'S MANIFEST

MANIFEST # 20

SHIPPING FACILITY NAME & ADDRESS:

EOG Resources
Dragon 36 State 502
Lea County, NM
API# 30-025-42501

LOCATION OF MATERIAL:

32.179760 -103.521006

TRANSPORTER NAME & ADDRESS:

SDR Enterprises LLC
6222 S Bronco, Hobbs, NM, 88240

DISCRIPTION OF WASTE:

Non-Hazardous Contaminated Soil

QUANTITY:

20 yds

FACILITY CONTACT:

Steve Perez, Site Supervisor
GHD
575-689-5782

DATE:

11-10-15

SIGNATURE OF CONTACT:

Steve Perez

On behalf of EOG Resources

NAME OF TRANSPORTER: (DRIVER)

R-H-Trochug
#126

DATE:

11-10-15

SIGNATURE OF DRIVER:

Jose Burreed

DISPOSAL SITE:

Lea Land LLC
Mile Marker 64, Hwy 62/180 East
Carlsbad, NM, 88220

DATE:

11/10/15

SIGNATURE:

J. Donzaliz

TRANSPORTER'S MANIFEST

MANIFEST # 1

SHIPPING FACILITY NAME & ADDRESS:

EOG Resources
Dragon 36 State 502
Lea County, NM
API# 30-025-42501

LOCATION OF MATERIAL:

32.179760 -103.521006

TRANSPORTER NAME & ADDRESS:

SDR Enterprises LLC
6222 S Bronco, Hobbs, NM, 88240

DISCRIPTION OF WASTE:

Non-Hazardous Contaminated Soil

QUANTITY:

20-yrd³

FACILITY CONTACT:

Steve Perez, Site Supervisor
GHD
575-689-5782

Date:

11-9-15

SIGNATURE OF CONTACT:

Steve Perez

On behalf of EOG Resources

NAME OF TRANSPORTER: (DRIVER)

DATE:

11-9-15

SIGNATURE OF DRIVER:

Javier Gonzalez

DISPOSAL SITE:

Lea Land LLC
Mile Marker 64, Hwy 62/180 East
Carlsbad, NM, 88220

DATE:

11/9/15

SIGNATURE:

S. Gonzalez

TRANSPORTER'S MANIFEST

MANIFEST # 3

SHIPPING FACILITY NAME & ADDRESS:

EOG Resources
Dragon 36 State 502
Lea County, NM
API# 30-025-42501

LOCATION OF MATERIAL:

32.179760 -103.521006

TRANSPORTER NAME & ADDRESS:

SDR Enterprises LLC
6222 S Bronco, Hobbs, NM, 88240

DISCRIPTION OF WASTE:

Non-Hazardous Contaminated Soil

QUANTITY:

20

FACILITY CONTACT:

Steve Perez, Site Supervisor
GHD
575-689-5782

Date:

SIGNATURE OF CONTACT:

Triple m
NAME OF TRANSPORTER: (DRIVER)

Steven Perez
On behalf of EOG Resources

DATE:

SIGNATURE OF DRIVER:

Unit 23 : 11-9-15

Enrique

DISPOSAL SITE:

Lea Land LLC
Mile Marker 64, Hwy 62/180 East
Carlsbad, NM, 88220

DATE:

11/8/15

SIGNATURE:

S. Gonzalez

TRANSPORTER'S MANIFEST

MANIFEST # 4

SHIPPING FACILITY NAME & ADDRESS:

EOG Resources
Dragon 36 State 502
Lea County, NM
API# 30-025-42501

LOCATION OF MATERIAL:

32.179760 -103.521006

TRANSPORTER NAME & ADDRESS:

SDR Enterprises LLC
6222 S Bronco, Hobbs, NM, 88240

DISCRIPTION OF WASTE:

Non-Hazardous Contaminated Soil

QUANTITY:

20 yds

FACILITY CONTACT:

Steve Perez, Site Supervisor
GHD
575-689-5782

Date:

SIGNATURE OF CONTACT:

Triple M.

Steven Perez
On behalf of EOG Resources

NAME OF TRANSPORTER: (DRIVER)

Troca
16

DATE:

11/8/15

SIGNATURE OF DRIVER:

Arturo E.
11/8/15

DISPOSAL SITE:

Lea Land LLC
Mile Marker 64, Hwy 62/180 East
Carlsbad, NM, 88220

DATE:

11/9/15

SIGNATURE:

J. Donzalez

TRANSPORTER'S MANIFEST

MANIFEST # 5

SHIPPING FACILITY NAME & ADDRESS:

EOG Resources
Dragon 36 State 502
Lea County, NM
API# 30-025-42501

LOCATION OF MATERIAL:

32.179760 -103.521006

TRANSPORTER NAME & ADDRESS:

SDR Enterprises LLC
6222 S Bronco, Hobbs, NM, 88240

DISCRIPTION OF WASTE:

Non-Hazardous Contaminated Soil

QUANTITY:

20

FACILITY CONTACT:

Steve Perez, Site Supervisor
GHD
575-689-5782

Date:

SIGNATURE OF CONTACT:



On behalf of EOG Resources


NAME OF TRANSPORTER: (DRIVER)

RLM Trucking
Truc #134

DATE:

11-9-15

SIGNATURE OF DRIVER:



DISPOSAL SITE:

Lea Land LLC
Mile Marker 64, Hwy 62/180 East
Carlsbad, NM, 88220

DATE:

11/9/15

SIGNATURE:



TRANSPORTER'S MANIFEST

MANIFEST # 6

SHIPPING FACILITY NAME & ADDRESS:

EOG Resources
Dragon 36 State 502
Lea County, NM
API# 30-025-42501

LOCATION OF MATERIAL:

32.179760 -103.521006

TRANSPORTER NAME & ADDRESS:

SDR Enterprises LLC
6222 S Bronco, Hobbs, NM, 88240

DISCRIPTION OF WASTE:

Non-Hazardous Contaminated Soil

QUANTITY:

20 yd

FACILITY CONTACT:

Steve Perez, Site Supervisor
GHD
575-689-5782

Date:

November 9, 2015

SIGNATURE OF CONTACT:

Steve Perez

On behalf of EOG Resources

NAME OF TRANSPORTER: (DRIVER)

DATE:

November 9, 2015

SIGNATURE OF DRIVER:

Chris Carranza

DISPOSAL SITE:

Lea Land LLC
Mile Marker 64, Hwy 62/180 East
Carlsbad, NM, 88220

DATE:

11/9/15

SIGNATURE:

J. Gonzales

TRANSPORTER'S MANIFEST

MANIFEST # 7

SHIPPING FACILITY NAME & ADDRESS:

EOG Resources
Dragon 36 State 502
Lea County, NM
API# 30-025-42501

LOCATION OF MATERIAL:

32.179760 -103.521006

TRANSPORTER NAME & ADDRESS:

SDR Enterprises LLC
6222 S Bronco, Hobbs, NM, 88240

DISCRIPTION OF WASTE:

Non-Hazardous Contaminated Soil

QUANTITY:

20 yds

FACILITY CONTACT:

Steve Perez, Site Supervisor
GHD
575-689-5782

Date:

11-9-15

SIGNATURE OF CONTACT:

Steve Perez

On behalf of EOG Resources

NAME OF TRANSPORTER: (DRIVER)

Triple M Trucking

DATE:

11-09-15

SIGNATURE OF DRIVER:

Arac Morales

DISPOSAL SITE:

Lea Land LLC
Mile Marker 64, Hwy 62/180 East
Carlsbad, NM, 88220

DATE:

11/9/15

SIGNATURE:

S. Gonzalez

TRANSPORTER'S MANIFEST

MANIFEST # 8

SHIPPING FACILITY NAME & ADDRESS:

EOG Resources
Dragon 36 State 502
Lea County, NM
API# 30-025-42501

LOCATION OF MATERIAL:

32.179760 -103.521006

TRANSPORTER NAME & ADDRESS:

SDR Enterprises LLC
6222 S Bronco, Hobbs, NM, 88240

DISCRIPTION OF WASTE:

Non-Hazardous Contaminated Soil

QUANTITY:

20 yds

FACILITY CONTACT:

Steve Perez, Site Supervisor
GHD
575-689-5782

Date:

SIGNATURE OF CONTACT:

Steven Perez

On behalf of EOG Resources

NAME OF TRANSPORTER: (DRIVER)

VENTURA DE 21 Co

DATE:

11/9/15

SIGNATURE OF DRIVER:

[Signature]

DISPOSAL SITE:

Lea Land LLC
Mile Marker 64, Hwy 62/180 East
Carlsbad, NM, 88220

DATE:

11/9/15

SIGNATURE:

[Signature]

TRANSPORTER'S MANIFEST

MANIFEST # 9

SHIPPING FACILITY NAME & ADDRESS:

EOG Resources
Dragon 36 State 502
Lea County, NM
API# 30-025-42501

LOCATION OF MATERIAL:

32.179760 -103.521006

TRANSPORTER NAME & ADDRESS:

SDR Enterprises LLC
6222 S Bronco, Hobbs, NM, 88240

DISCRIPTION OF WASTE:

Non-Hazardous Contaminated Soil

QUANTITY:

20 yds

FACILITY CONTACT:

Steve Perez, Site Supervisor
GHD
575-689-5782

Date:

11-9-15

SIGNATURE OF CONTACT:

Steven Perez

On behalf of EOG Resources

NAME OF TRANSPORTER: (DRIVER)

Triple M

DATE:

11-09-15

SIGNATURE OF DRIVER:

Hector Bencomo

DISPOSAL SITE:

Lea Land LLC
Mile Marker 64, Hwy 62/180 East
Carlsbad, NM, 88220

DATE:

11/9/15

SIGNATURE:

S. Gonzalez

TRANSPORTER'S MANIFEST

MANIFEST # 10

SHIPPING FACILITY NAME & ADDRESS:

EOG Resources
Dragon 36 State 502
Lea County, NM
API# 30-025-42501

LOCATION OF MATERIAL:

32.179760 -103.521006

TRANSPORTER NAME & ADDRESS:

SDR Enterprises LLC
6222 S Bronco, Hobbs, NM, 88240

DISCRIPTION OF WASTE:

Non-Hazardous Contaminated Soil

QUANTITY:

20 yard

FACILITY CONTACT:

Steve Perez, Site Supervisor
GHD
575-689-5782

Date:

11-9-15

SIGNATURE OF CONTACT:

Steve Perez

On behalf of EOG Resources

NAME OF TRANSPORTER: (DRIVER)

R-M Trucking
126

DATE:

11/9/15

SIGNATURE OF DRIVER:

Jose Bovea

DISPOSAL SITE:

Lea Land LLC
Mile Marker 64, Hwy 62/180 East
Carlsbad, NM, 88220

DATE:

11/9/15

SIGNATURE:

S. Langley

TRANSPORTER'S MANIFEST

MANIFEST # 11

SHIPPING FACILITY NAME & ADDRESS:

EOG Resources
Dragon 36 State 502
Lea County, NM
API# 30-025-42501

LOCATION OF MATERIAL:

32.179760 -103.521006

TRANSPORTER NAME & ADDRESS:

SDR Enterprises LLC
6222 S Bronco, Hobbs, NM, 88240

DISCRIPTION OF WASTE:

Non-Hazardous Contaminated Soil

QUANTITY:

20 yds

FACILITY CONTACT:

Steve Perez, Site Supervisor
GHD
575-689-5782

Date:

11-9-15

SIGNATURE OF CONTACT:

Steve Perez

On behalf of EOG Resources

NAME OF TRANSPORTER: (DRIVER)

DATE:

11/9/15

SIGNATURE OF DRIVER:

Gerardo Rios J.

DISPOSAL SITE:

Lea Land LLC
Mile Marker 64, Hwy 62/180 East
Carlsbad, NM, 88220

DATE:

11/9/15

SIGNATURE:

J. Gonzales

TRANSPORTER'S MANIFEST

MANIFEST # 13

SHIPPING FACILITY NAME & ADDRESS:

EOG Resources
Dragon 36 State 502
Lea County, NM
API# 30-025-42501

LOCATION OF MATERIAL:

32.179760 -103.521006

TRANSPORTER NAME & ADDRESS:

SDR Enterprises LLC
6222 S Bronco, Hobbs, NM, 88240

DISCRIPTION OF WASTE:

Non-Hazardous Contaminated Soil

QUANTITY:

20 yds

FACILITY CONTACT:

Steve Perez, Site Supervisor
GHD
575-689-5782

Date:

11-9-15

SIGNATURE OF CONTACT:

Steve Perez

On behalf of EOG Resources

NAME OF TRANSPORTER: (DRIVER)

DATE:

11-9-15

SIGNATURE OF DRIVER:

Javier Gonzalez

DISPOSAL SITE:

Lea Land LLC
Mile Marker 64, Hwy 62/180 East
Carlsbad, NM, 88220

DATE:

11/9/15

SIGNATURE:

J. Gonzalez

TRANSPORTER'S MANIFEST

MANIFEST # 15

SHIPPING FACILITY NAME & ADDRESS:

EOG Resources
Dragon 36 State 502
Lea County, NM
API# 30-025-42501

LOCATION OF MATERIAL:

32.179760 -103.521006

TRANSPORTER NAME & ADDRESS:

SDR Enterprises LLC
6222 S Bronco, Hobbs, NM, 88240

DISCRIPTION OF WASTE:

Non-Hazardous Contaminated Soil

QUANTITY:

20 yds

FACILITY CONTACT:

Steve Perez, Site Supervisor
GHD
575-689-5782

Date:

11-9-15

SIGNATURE OF CONTACT:

Steven Perez

On behalf of EOG Resources

Triple M.

NAME OF TRANSPORTER: (DRIVER)

Troca

16

DATE:

11/9/15

SIGNATURE OF DRIVER:

Adrian E.

DISPOSAL SITE:

Lea Land LLC
Mile Marker 64, Hwy 62/180 East
Carlsbad, NM, 88220

DATE:

11/9/15

SIGNATURE:

S. Gonzalez

TRANSPORTER'S MANIFEST

MANIFEST # 10

SHIPPING FACILITY NAME & ADDRESS:

EOG Resources
Dragon 36 State 502
Lea County, NM
API# 30-025-42501

LOCATION OF MATERIAL:

32.179760 -103.521006

TRANSPORTER NAME & ADDRESS:

SDR Enterprises LLC
6222 S Bronco, Hobbs, NM, 88240

DISCRIPTION OF WASTE:

Non-Hazardous Contaminated Soil

QUANTITY:

20 Yds

FACILITY CONTACT:

Steve Perez, Site Supervisor
GHD
575-689-5782

Date:

SIGNATURE OF CONTACT:

Steve Perez

On behalf of EOG Resources

NAME OF TRANSPORTER: (DRIVER)

REM Tracking
Truc # 134

DATE:

11-9-15

SIGNATURE OF DRIVER:

Jose Maria Salinas

DISPOSAL SITE:

Lea Land LLC
Mile Marker 64, Hwy 62/180 East
Carlsbad, NM, 88220

DATE:

11/9/15

SIGNATURE:

S. Gonzalez

TRANSPORTER'S MANIFEST

MANIFEST # 12

SHIPPING FACILITY NAME & ADDRESS:

EOG Resources
Dragon 36 State 502
Lea County, NM
API# 30-025-42501

LOCATION OF MATERIAL:

32.179760 -103.521006

TRANSPORTER NAME & ADDRESS:

SDR Enterprises LLC
6222 S Bronco, Hobbs, NM, 88240

DISCRIPTION OF WASTE:

Non-Hazardous Contaminated Soil

QUANTITY:

20

FACILITY CONTACT:

Steve Perez, Site Supervisor
GHD
575-689-5782

Date:

11-9-15

SIGNATURE OF CONTACT:

Steve Perez

On behalf of EOG Resources

NAME OF TRANSPORTER: (DRIVER)

Triple M

DATE:

11-8-15

SIGNATURE OF DRIVER:

Enrique

DISPOSAL SITE:

Lea Land LLC
Mile Marker 64, Hwy 62/180 East
Carlsbad, NM, 88220

DATE:

11/9/15

SIGNATURE:

S. Donzaly

TRANSPORTER'S MANIFEST

MANIFEST # 17

SHIPPING FACILITY NAME & ADDRESS:

EOG Resources
Dragon 36 State 502
Lea County, NM
API# 30-025-42501

LOCATION OF MATERIAL:

32.179760 -103.521006

TRANSPORTER NAME & ADDRESS:

SDR Enterprises LLC
6222 S Bronco, Hobbs, NM, 88240

DISCRIPTION OF WASTE:

Non-Hazardous Contaminated Soil

QUANTITY:

FACILITY CONTACT:

Steve Perez, Site Supervisor
GHD
575-689-5782

Date:

SIGNATURE OF CONTACT:



On behalf of EOG Resources

NAME OF TRANSPORTER: (DRIVER)

DATE:

11/9/15

SIGNATURE OF DRIVER:

Gerardo Ros J.

DISPOSAL SITE:

Lea Land LLC
Mile Marker 64, Hwy 62/180 East
Carlsbad, NM, 88220

DATE:

11/9/15

SIGNATURE:



TRANSPORTER'S MANIFEST

MANIFEST # 18

SHIPPING FACILITY NAME & ADDRESS:

EOG Resources
Dragon 36 State 502
Lea County, NM
API# 30-025-42501

LOCATION OF MATERIAL:

32.179760 -103.521006

TRANSPORTER NAME & ADDRESS:

SDR Enterprises LLC
6222 S Bronco, Hobbs, NM, 88240

DISCRIPTION OF WASTE:

Non-Hazardous Contaminated Soil

QUANTITY:

20 yds

FACILITY CONTACT:

Steve Perez, Site Supervisor
GHD
575-689-5782

Date:

November 9, 2015

SIGNATURE OF CONTACT:

Steve Perez

On behalf of EOG Resources

NAME OF TRANSPORTER: (DRIVER)

DATE:

November 9, 2015

SIGNATURE OF DRIVER:

Chris Cananiza

DISPOSAL SITE:

Lea Land LLC
Mile Marker 64, Hwy 62/180 East
Carlsbad, NM, 88220

DATE:

11/9/15

SIGNATURE:

A. Gonzalez

TRANSPORTER'S MANIFEST

MANIFEST # 19

SHIPPING FACILITY NAME & ADDRESS:

EOG Resources
Dragon 36 State 502
Lea County, NM
API# 30-025-42501

LOCATION OF MATERIAL:

32.179760 -103.521006

TRANSPORTER NAME & ADDRESS:

SDR Enterprises LLC
6222 S Bronco, Hobbs, NM, 88240

DISCRIPTION OF WASTE:

Non-Hazardous Contaminated Soil

QUANTITY:

20 yds

FACILITY CONTACT:

Steve Perez, Site Supervisor
GHD
575-689-5782

Date:

11-09-15

SIGNATURE OF CONTACT:

Steve Perez

On behalf of EOG Resources

NAME OF TRANSPORTER: (DRIVER)

Triple M Trucking

DATE:

troca = 151

11-09-15

SIGNATURE OF DRIVER:

OSCAR MORALES

DISPOSAL SITE:

Lea Land LLC
Mile Marker 64, Hwy 62/180 East
Carlsbad, NM, 88220

DATE:

11/9/15

SIGNATURE:

J. Gonzales

TRANSPORTER'S MANIFEST

MANIFEST # 20

SHIPPING FACILITY NAME & ADDRESS:

EOG Resources
Dragon 36 State 502
Lea County, NM
API# 30-025-42501

LOCATION OF MATERIAL:

32.179760 -103.521006

TRANSPORTER NAME & ADDRESS:

SDR Enterprises LLC
6222 S Bronco, Hobbs, NM, 88240

DISCRIPTION OF WASTE:

Non-Hazardous Contaminated Soil

QUANTITY:

20 yds

FACILITY CONTACT:

Steve Perez, Site Supervisor
GHD
575-689-5782

Date:

11-09-15

SIGNATURE OF CONTACT:

Steve Perez

On behalf of EOG Resources

NAME OF TRANSPORTER: (DRIVER)

Triple M
29

DATE:

11-09-15

SIGNATURE OF DRIVER:

Hector Bencomo

DISPOSAL SITE:

Lea Land LLC
Mile Marker 64, Hwy 62/180 East
Carlsbad, NM, 88220

DATE:

11/09/15

SIGNATURE:

J. Gonzalez

TRANSPORTER'S MANIFEST

MANIFEST # 2/

SHIPPING FACILITY NAME & ADDRESS:

EOG Resources
Dragon 36 State 502
Lea County, NM
API# 30-025-42501

LOCATION OF MATERIAL:

32.179760 -103.521006

TRANSPORTER NAME & ADDRESS:

SDR Enterprises LLC
6222 S Bronco, Hobbs, NM, 88240

DISCRIPTION OF WASTE:

Non-Hazardous Contaminated Soil

QUANTITY:

20 yds

FACILITY CONTACT:

Steve Perez, Site Supervisor
GHD
575-689-5782

Date:

11-9-15

SIGNATURE OF CONTACT:

Steven Perez

On behalf of EOG Resources

NAME OF TRANSPORTER: (DRIVER)

Ventura Delacruz

DATE:

11/8/15

SIGNATURE OF DRIVER:

Ventura Delacruz

DISPOSAL SITE:

Lea Land LLC
Mile Marker 64, Hwy 62/180 East
Carlsbad, NM, 88220

DATE:

11/9/15

SIGNATURE:

J. Gonzalez

TRANSPORTER'S MANIFEST

MANIFEST # 22

SHIPPING FACILITY NAME & ADDRESS:

EOG Resources
Dragon 36 State 502
Lea County, NM
API# 30-025-42501

LOCATION OF MATERIAL:

32.179760 -103.521006

TRANSPORTER NAME & ADDRESS:

SDR Enterprises LLC
6222 S Bronco, Hobbs, NM, 88240

DISCRIPTION OF WASTE:

Non-Hazardous Contaminated Soil

QUANTITY:

22 yards

FACILITY CONTACT:

Steve Perez, Site Supervisor
GHD
575-689-5782

Date:

SIGNATURE OF CONTACT:

Steven Perez

On behalf of EOG Resources

NAME OF TRANSPORTER: (DRIVER)

B. H. Trucking

DATE:

11/9/15

SIGNATURE OF DRIVER:

Josec Burre

DISPOSAL SITE:

Lea Land LLC
Mile Marker 64, Hwy 62/180 East
Carlsbad, NM, 88220

DATE:

11/9/15

SIGNATURE:

J. Gonzalez

TRANSPORTER'S MANIFEST

MANIFEST # 23

SHIPPING FACILITY NAME & ADDRESS:

EOG Resources
Dragon 36 State 502
Lea County, NM
API# 30-025-42501

LOCATION OF MATERIAL:

32.179760 -103.521006

TRANSPORTER NAME & ADDRESS:

SDR Enterprises LLC
6222 S Bronco, Hobbs, NM, 88240

DISCRIPTION OF WASTE:

Non-Hazardous Contaminated Soil

QUANTITY:

20 yds

FACILITY CONTACT:

Steve Perez, Site Supervisor
GHD
575-689-5782

Date:

11-9-15

SIGNATURE OF CONTACT:

Steve Perez

On behalf of EOG Resources

NAME OF TRANSPORTER: (DRIVER)

DATE:

11-9-15

SIGNATURE OF DRIVER:

Don Coy

DISPOSAL SITE:

Lea Land LLC
Mile Marker 64, Hwy 62/180 East
Carlsbad, NM, 88220

DATE:

11/9/15

SIGNATURE:

S. Gonzalez

TRANSPORTER'S MANIFEST

MANIFEST # 25

SHIPPING FACILITY NAME & ADDRESS:

EOG Resources
Dragon 36 State 502
Lea County, NM
API# 30-025-42501

LOCATION OF MATERIAL:

32.179760 -103.521006

TRANSPORTER NAME & ADDRESS:

SDR Enterprises LLC
6222 S Bronco, Hobbs, NM, 88240

DISCRIPTION OF WASTE:

Non-Hazardous Contaminated Soil

QUANTITY:

20 yds


FACILITY CONTACT:

Steve Perez, Site Supervisor
GHD
575-689-5782

Date:

SIGNATURE OF CONTACT:

Triple M.


On behalf of EOG Resources

NAME OF TRANSPORTER: (DRIVER)

Troca
16

DATE:

11/9/15

SIGNATURE OF DRIVER:




DISPOSAL SITE:

Lea Land LLC
Mile Marker 64, Hwy 62/180 East
Carlsbad, NM, 88220

DATE:

11/9/15

SIGNATURE:



TRANSPORTER'S MANIFEST

MANIFEST # 26

SHIPPING FACILITY NAME & ADDRESS:

EOG Resources
Dragon 36 State 502
Lea County, NM
API# 30-025-42501

LOCATION OF MATERIAL:

32.179760 -103.521006

TRANSPORTER NAME & ADDRESS:

SDR Enterprises LLC
6222 S Bronco, Hobbs, NM, 88240

DISCRIPTION OF WASTE:

Non-Hazardous Contaminated Soil

QUANTITY:

FACILITY CONTACT:

Steve Perez, Site Supervisor
GHD
575-689-5782

Date:

SIGNATURE OF CONTACT:



On behalf of EOG Resources

NAME OF TRANSPORTER: (DRIVER)

RDM Trucking
Truc #134

DATE:

11-9-15

SIGNATURE OF DRIVER:



DISPOSAL SITE:

Lea Land LLC
Mile Marker 64, Hwy 62/180 East
Carlsbad, NM, 88220

DATE:

11/9/15

SIGNATURE:



TRANSPORTER'S MANIFEST

MANIFEST # 22

SHIPPING FACILITY NAME & ADDRESS:

EOG Resources
Dragon 36 State 502
Lea County, NM
API# 30-025-42501

LOCATION OF MATERIAL:

32.179760 -103.521006

TRANSPORTER NAME & ADDRESS:

SDR Enterprises LLC
6222 S Bronco, Hobbs, NM, 88240

DISCRIPTION OF WASTE:

Non-Hazardous Contaminated Soil

QUANTITY:

20 yds

FACILITY CONTACT:

Steve Perez, Site Supervisor
GHD
575-689-5782

Date:

November 9, 2015

SIGNATURE OF CONTACT:

Steve Perez

On behalf of EOG Resources

NAME OF TRANSPORTER: (DRIVER)

DATE:

November 9, 2015

SIGNATURE OF DRIVER:

Carrolla Trucking

Chris Carranza

DISPOSAL SITE:

Lea Land LLC
Mile Marker 64, Hwy 62/180 East
Carlsbad, NM, 88220

DATE:

11-9-15

SIGNATURE:

Donna Jawino

TRANSPORTER'S MANIFEST

MANIFEST # 28

SHIPPING FACILITY NAME & ADDRESS:

EOG Resources
Dragon 36 State 502
Lea County, NM
API# 30-025-42501

LOCATION OF MATERIAL:

32.179760 -103.521006

TRANSPORTER NAME & ADDRESS:

SDR Enterprises LLC
6222 S Bronco, Hobbs, NM, 88240

DISCRIPTION OF WASTE:

Non-Hazardous Contaminated Soil

QUANTITY:

20 yds

FACILITY CONTACT:

Steve Perez, Site Supervisor
GHD
575-689-5782

Date:

11-9-15

SIGNATURE OF CONTACT:

Steve Perez

On behalf of EOG Resources

NAME OF TRANSPORTER: (DRIVER)

TRIPLE M TRUCKING

DATE:

11-9-15

SIGNATURE OF DRIVER:

Oscar Morales

DISPOSAL SITE:

Lea Land LLC
Mile Marker 64, Hwy 62/180 East
Carlsbad, NM, 88220

DATE:

11/9/15

SIGNATURE:

S. Gonzales

TRANSPORTER'S MANIFEST

MANIFEST # 29

SHIPPING FACILITY NAME & ADDRESS:

EOG Resources
Dragon 36 State 502
Lea County, NM
API# 30-025-42501

LOCATION OF MATERIAL:

32.179760 -103.521006

TRANSPORTER NAME & ADDRESS:

SDR Enterprises LLC
6222 S Bronco, Hobbs, NM, 88240

DISCRIPTION OF WASTE:

Non-Hazardous Contaminated Soil

QUANTITY:

20 yds

FACILITY CONTACT:

Steve Perez, Site Supervisor
GHD
575-689-5782

Date:

11-9-15

SIGNATURE OF CONTACT:

Steve Perez

On behalf of EOG Resources

NAME OF TRANSPORTER: (DRIVER)

DATE:

11-9-15

SIGNATURE OF DRIVER:

Enrique

DISPOSAL SITE:

Lea Land LLC
Mile Marker 64, Hwy 62/180 East
Carlsbad, NM, 88220

DATE:

11/9/15

SIGNATURE:

J. Donzaley

TRANSPORTER'S MANIFEST

MANIFEST # 30

SHIPPING FACILITY NAME & ADDRESS:

EOG Resources
Dragon 36 State 502
Lea County, NM
API# 30-025-42501

LOCATION OF MATERIAL:

32.179760 -103.521006

TRANSPORTER NAME & ADDRESS:

SDR Enterprises LLC
6222 S Bronco, Hobbs, NM, 88240

DISCRIPTION OF WASTE:

Non-Hazardous Contaminated Soil

QUANTITY:

20 yds

FACILITY CONTACT:

Steve Perez, Site Supervisor
GHD
575-689-5782

Date:

11-9-15

SIGNATURE OF CONTACT:

Steve Perez

On behalf of EOG Resources

NAME OF TRANSPORTER: (DRIVER)

DATE:

11-9-15

SIGNATURE OF DRIVER:

DISPOSAL SITE:

Lea Land LLC
Mile Marker 64, Hwy 62/180 East
Carlsbad, NM, 88220

DATE:

11/9/15

SIGNATURE:

J. Gonzalez

TRANSPORTER'S MANIFEST

MANIFEST # 31

SHIPPING FACILITY NAME & ADDRESS:

EOG Resources
Dragon 36 State 502
Lea County, NM
API# 30-025-42501

LOCATION OF MATERIAL:

32.179760 -103.521006

TRANSPORTER NAME & ADDRESS:

SDR Enterprises LLC
6222 S Bronco, Hobbs, NM, 88240

DISCRIPTION OF WASTE:

Non-Hazardous Contaminated Soil

QUANTITY:

20 yds

FACILITY CONTACT:

Steve Perez, Site Supervisor
GHD
575-689-5782

Date:

11-9-15

SIGNATURE OF CONTACT:

Steven Perez

On behalf of EOG Resources

NAME OF TRANSPORTER: (DRIVER)

DATE:

11-9-15

SIGNATURE OF DRIVER:

Gerardo Nies J.

DISPOSAL SITE:

Lea Land LLC
Mile Marker 64, Hwy 62/180 East
Carlsbad, NM, 88220

DATE:

11/9/15

SIGNATURE:

J. Gonzalez

TRANSPORTER'S MANIFEST

MANIFEST # 32

SHIPPING FACILITY NAME & ADDRESS:

EOG Resources
Dragon 36 State 502
Lea County, NM
API# 30-025-42501

LOCATION OF MATERIAL:

32.179760 -103.521006

TRANSPORTER NAME & ADDRESS:

SDR Enterprises LLC
6222 S Bronco, Hobbs, NM, 88240

DISCRIPTION OF WASTE:

Non-Hazardous Contaminated Soil

QUANTITY:

20 yds

FACILITY CONTACT:

Steve Perez, Site Supervisor
GHD
575-689-5782

Date:

11-9-15

SIGNATURE OF CONTACT:

Steve Perez

On behalf of EOG Resources

NAME OF TRANSPORTER: (DRIVER)

DATE:

11-9-15

SIGNATURE OF DRIVER:

DISPOSAL SITE:

Lea Land LLC
Mile Marker 64, Hwy 62/180 East
Carlsbad, NM, 88220

DATE:

SIGNATURE:

J. Gonzaly

TRANSPORTER'S MANIFEST

MANIFEST # 33

SHIPPING FACILITY NAME & ADDRESS:

EOG Resources
Dragon ³6 State 502
Lea County, NM
API# 30-025-42501

LOCATION OF MATERIAL:

32.179760 -103.521006

TRANSPORTER NAME & ADDRESS:

SDR Enterprises LLC
6222 S Bronco, Hobbs, NM, 88240

DISCRIPTION OF WASTE:

Non-Hazardous Contaminated Soil

QUANTITY:

20 yds

FACILITY CONTACT:

Steve Perez, Site Supervisor
GHD
575-689-5782

Date: 11-9-15

SIGNATURE OF CONTACT:

Steve Perez

On behalf of EOG Resources

NAME OF TRANSPORTER: (DRIVER)

R - M Trocha
126

DATE:

11-9-15

SIGNATURE OF DRIVER:

Jose Bono

DISPOSAL SITE:

Lea Land LLC
Mile Marker 64, Hwy 62/180 East
Carlsbad, NM, 88220

DATE:

11/9/15

SIGNATURE:

S. D. Sarmaly

TRANSPORTER'S MANIFEST

MANIFEST # 34

SHIPPING FACILITY NAME & ADDRESS:

EOG Resources
Dragon 36 State 502
Lea County, NM
API# 30-025-42501

LOCATION OF MATERIAL:

32.179760 -103.521006

TRANSPORTER NAME & ADDRESS:

SDR Enterprises LLC
6222 S Bronco, Hobbs, NM, 88240

DISCRIPTION OF WASTE:

Non-Hazardous Contaminated Soil

QUANTITY:

20 yds

FACILITY CONTACT:

Steve Perez, Site Supervisor
GHD
575-689-5782

Date:

11-9-15

SIGNATURE OF CONTACT:

Steve Perez

On behalf of EOG Resources

NAME OF TRANSPORTER: (DRIVER)

DATE:

11-9-15

SIGNATURE OF DRIVER:

Alan Gonzales

DISPOSAL SITE:

Lea Land LLC
Mile Marker 64, Hwy 62/180 East
Carlsbad, NM, 88220

DATE:

11/9/15

SIGNATURE:

J. Donzaley

TRANSPORTER'S MANIFEST

MANIFEST # 35

SHIPPING FACILITY NAME & ADDRESS:

EOG Resources
Dragon 36 State 502
Lea County, NM
API# 30-025-42501

LOCATION OF MATERIAL:

32.179760 -103.521006

TRANSPORTER NAME & ADDRESS:

SDR Enterprises LLC
6222 S Bronco, Hobbs, NM, 88240

DISCRIPTION OF WASTE:

Non-Hazardous Contaminated Soil

QUANTITY:

20 yds

FACILITY CONTACT:

Steve Perez, Site Supervisor
GHD
575-689-5782

Date:

11-9-15

SIGNATURE OF CONTACT:



On behalf of EOG Resources

NAME OF TRANSPORTER: (DRIVER)

Triple M.

DATE:

11-9-15

SIGNATURE OF DRIVER:

A. E.


DISPOSAL SITE:

Lea Land LLC
Mile Marker 64, Hwy 62/180 East
Carlsbad, NM, 88220

DATE:

11/9/15

SIGNATURE:



TRANSPORTER'S MANIFEST

MANIFEST # 1

SHIPPING FACILITY NAME & ADDRESS:

EOG Resources
Dragon 36 State 502
Lea County, NM
API# 30-025-42501

LOCATION OF MATERIAL:

32.179760 -103.521006

TRANSPORTER NAME & ADDRESS:

SDR Enterprises LLC
6222 S Bronco, Hobbs, NM, 88240

DISCRIPTION OF WASTE:

Non-Hazardous Contaminated Soil

QUANTITY:

20 yds

FACILITY CONTACT:

Steve Perez, Site Supervisor
GHD
575-689-5782

Date:

11-6-15

SIGNATURE OF CONTACT:

Steve Perez

On behalf of EOG Resources

NAME OF TRANSPORTER: (DRIVER)

TRK 006
TAL T1

DATE:

11-6-15

SIGNATURE OF DRIVER:

Paul Lavelle

DISPOSAL SITE:

Lea Land LLC
Mile Marker 64, Hwy 62/180 East
Carlsbad, NM, 88220

DATE:

11/6/15

SIGNATURE:

S. Gonzalez

TRANSPORTER'S MANIFEST

MANIFEST # 2

SHIPPING FACILITY NAME & ADDRESS:

EOG Resources
Dragon 36 State 502
Lea County, NM
API# 30-025-42501

LOCATION OF MATERIAL:

32.179760 -103.521006

TRANSPORTER NAME & ADDRESS:

SDR Enterprises LLC
6222 S Bronco, Hobbs, NM, 88240

DISCRIPTION OF WASTE:

Non-Hazardous Contaminated Soil

QUANTITY:

20 yds

FACILITY CONTACT:

Steve Perez, Site Supervisor
GHD
575-689-5782

Date:

SIGNATURE OF CONTACT:

VENTURA 2014C-2

Steven Perez
On behalf of EOG Resources

NAME OF TRANSPORTER: (DRIVER)

TRIPCE M
23

DATE:

11/6/15

SIGNATURE OF DRIVER:

V. Ventura

DISPOSAL SITE:

Lea Land LLC
Mile Marker 64, Hwy 62/180 East
Carlsbad, NM, 88220

DATE:

11/4/15

SIGNATURE:

S. Gonzalez

TRANSPORTER'S MANIFEST

MANIFEST # 3

SHIPPING FACILITY NAME & ADDRESS:

EOG Resources
Dragon 36 State 502
Lea County, NM
API# 30-025-42501

LOCATION OF MATERIAL:

32.179760 -103.521006

TRANSPORTER NAME & ADDRESS:

SDR Enterprises LLC
6222 S Bronco, Hobbs, NM, 88240

DISCRIPTION OF WASTE:

Non-Hazardous Contaminated Soil

QUANTITY:

20 yds

FACILITY CONTACT:

Steve Perez, Site Supervisor
GHD
575-689-5782

Date:

11/06/15

SIGNATURE OF CONTACT:

Steve Perez

On behalf of EOG Resources

NAME OF TRANSPORTER: (DRIVER)

R LM Trucking
#134

DATE:

11-06-15

SIGNATURE OF DRIVER:

Jose Maria Salinas

DISPOSAL SITE:

Lea Land LLC
Mile Marker 64, Hwy 62/180 East
Carlsbad, NM, 88220

DATE:

11/06/15

SIGNATURE:

S. Gonzalez

TRANSPORTER'S MANIFEST

MANIFEST # 4

SHIPPING FACILITY NAME & ADDRESS:

EOG Resources
Dragon 36 State 502
Lea County, NM
API# 30-025-42501

LOCATION OF MATERIAL:

32.179760 -103.521006

TRANSPORTER NAME & ADDRESS:

SDR Enterprises LLC
6222 S Bronco, Hobbs, NM, 88240

DISCRIPTION OF WASTE:

Non-Hazardous Contaminated Soil

QUANTITY:

20 yds

FACILITY CONTACT:

Steve Perez, Site Supervisor
GHD
575-689-5782

Date:

11/6/15

SIGNATURE OF CONTACT:

Steven Perez

On behalf of EOG Resources

NAME OF TRANSPORTER: (DRIVER)

Troca
14

DATE:

11/6/15

SIGNATURE OF DRIVER:

Arturo E

DISPOSAL SITE:

Lea Land LLC
Mile Marker 64, Hwy 62/180 East
Carlsbad, NM, 88220

DATE:

11/4/15

SIGNATURE:

S. Gonzalez

TRANSPORTER'S MANIFEST

MANIFEST # 4

SHIPPING FACILITY NAME & ADDRESS:

EOG Resources
Dragon ³6 State 502
Lea County, NM
API# 30-025-42501

LOCATION OF MATERIAL:

32.179760 -103.521006

TRANSPORTER NAME & ADDRESS:

SDR Enterprises LLC
6222 S Bronco, Hobbs, NM, 88240

DISCRIPTION OF WASTE:

Non-Hazardous Contaminated Soil

QUANTITY:

20 yds

FACILITY CONTACT:

Steve Perez, Site Supervisor
GHD
575-689-5782

Date:

SIGNATURE OF CONTACT:

Steve Perez

On behalf of EOG Resources

NAME OF TRANSPORTER: (DRIVER)

truck #119

DATE:

SIGNATURE OF DRIVER:

RLM trucking

11/6/15

Gerarda Nios J.

DISPOSAL SITE:

Lea Land LLC
Mile Marker 64, Hwy 62/180 East
Carlsbad, NM, 88220

DATE:

SIGNATURE:

11/6/15

J. Gonzalez

TRANSPORTER'S MANIFEST

MANIFEST # 5

SHIPPING FACILITY NAME & ADDRESS:

EOG Resources
Dragon 36 State 502
Lea County, NM
API# 30-025-42501

LOCATION OF MATERIAL:

32.179760 -103.521006

TRANSPORTER NAME & ADDRESS:

SDR Enterprises LLC
6222 S Bronco, Hobbs, NM, 88240

DISCRIPTION OF WASTE:

Non-Hazardous Contaminated Soil

QUANTITY:

20 yds

FACILITY CONTACT:

Steve Perez, Site Supervisor
GHD
575-689-5782

Date:

11-6-15

SIGNATURE OF CONTACT:

Steve Perez

On behalf of EOG Resources

NAME OF TRANSPORTER: (DRIVER)

Triple M
14

DATE:

11-6-15

SIGNATURE OF DRIVER:

Oscar Soto

DISPOSAL SITE:

Lea Land LLC
Mile Marker 64, Hwy 62/180 East
Carlsbad, NM, 88220

DATE:

11/6/15

SIGNATURE:

J. Gonzaly

TRANSPORTER'S MANIFEST

MANIFEST # 6

SHIPPING FACILITY NAME & ADDRESS:

EOG Resources
Dragon 36 State 502
Lea County, NM
API# 30-025-42501

LOCATION OF MATERIAL:

32.179760 -103.521006

TRANSPORTER NAME & ADDRESS:

SDR Enterprises LLC
6222 S Bronco, Hobbs, NM, 88240

DISCRIPTION OF WASTE:

Non-Hazardous Contaminated Soil

QUANTITY:

20 yds

FACILITY CONTACT:

Steve Perez, Site Supervisor
GHD
575-689-5782

Date:

SIGNATURE OF CONTACT:

Steven Perez
On behalf of EOG Resources

NAME OF TRANSPORTER: (DRIVER)

R M Trochey
129

DATE:

11/6/15

SIGNATURE OF DRIVER:

Rose Bruns

DISPOSAL SITE:

Lea Land LLC
Mile Marker 64, Hwy 62/180 East
Carlsbad, NM, 88220

DATE:

11/4/15

SIGNATURE:

S. D. Dazaly

TRANSPORTER'S MANIFEST

MANIFEST # 7

SHIPPING FACILITY NAME & ADDRESS:

EOG Resources
Dragon 36 State 502
Lea County, NM
API# 30-025-42501

LOCATION OF MATERIAL:

32.179760 -103.521006

TRANSPORTER NAME & ADDRESS:

SDR Enterprises LLC
6222 S Bronco, Hobbs, NM, 88240

DISCRIPTION OF WASTE:

Non-Hazardous Contaminated Soil

QUANTITY:


20 yds

FACILITY CONTACT:

Steve Perez, Site Supervisor
GHD
575-689-5782

Date:

SIGNATURE OF CONTACT:


November 6, 2015 


On behalf of EOG Resources

NAME OF TRANSPORTER: (DRIVER)

DATE:

SIGNATURE OF DRIVER:

 November 6, 2015



DISPOSAL SITE:

Lea Land LLC
Mile Marker 64, Hwy 62/180 East
Carlsbad, NM, 88220

DATE:

11/4/15

SIGNATURE:



TRANSPORTER'S MANIFEST

MANIFEST # 8

SHIPPING FACILITY NAME & ADDRESS:

EOG Resources
Dragon 36 State 502
Lea County, NM
API# 30-025-42501

LOCATION OF MATERIAL:

32.179760 -103.521006

TRANSPORTER NAME & ADDRESS:

SDR Enterprises LLC
6222 S Bronco, Hobbs, NM, 88240

DISCRIPTION OF WASTE:

Non-Hazardous Contaminated Soil

QUANTITY:

20 yrd

FACILITY CONTACT:

Steve Perez, Site Supervisor
GHD
575-689-5782

Date:

SIGNATURE OF CONTACT:

Steven Perez

On behalf of EOG Resources

NAME OF TRANSPORTER: (DRIVER)

DATE:

10-1-15

SIGNATURE OF DRIVER:

Laurie Gonzales

DISPOSAL SITE:

Lea Land LLC
Mile Marker 64, Hwy 62/180 East
Carlsbad, NM, 88220

DATE:

11/4/15

SIGNATURE:

J. Donzaley

TRANSPORTER'S MANIFEST

MANIFEST # 9

SHIPPING FACILITY NAME & ADDRESS:

EOG Resources
Dragon 36 State 502
Lea County, NM
API# 30-025-42501

LOCATION OF MATERIAL:

32.179760 -103.521006

TRANSPORTER NAME & ADDRESS:

SDR Enterprises LLC
6222 S Bronco, Hobbs, NM, 88240

DISCRIPTION OF WASTE:

Non-Hazardous Contaminated Soil

QUANTITY:

20 yds

FACILITY CONTACT:

Steve Perez, Site Supervisor
GHD
575-689-5782

Date:

11-06-15

SIGNATURE OF CONTACT:

Steve Perez

On behalf of EOG Resources

NAME OF TRANSPORTER: (DRIVER)

Triple M.

DATE:

11-06-15

SIGNATURE OF DRIVER:

Hector Bencomo

DISPOSAL SITE:

Lea Land LLC
Mile Marker 64, Hwy 62/180 East
Carlsbad, NM, 88220

DATE:

11/06/15

SIGNATURE:

J. Donzale

TRANSPORTER'S MANIFEST

MANIFEST # 10

SHIPPING FACILITY NAME & ADDRESS:

EOG Resources
Dragon 36 State 502
Lea County, NM
API# 30-025-42501

LOCATION OF MATERIAL:

32.179760 -103.521006

TRANSPORTER NAME & ADDRESS:

SDR Enterprises LLC
6222 S Bronco, Hobbs, NM, 88240

DISCRIPTION OF WASTE:

Non-Hazardous Contaminated Soil

QUANTITY:

20 yds

FACILITY CONTACT:

Steve Perez, Site Supervisor
GHD
575-689-5782

Date:

SIGNATURE OF CONTACT:

11-06-15

Steven Perez

On behalf of EOG Resources

NAME OF TRANSPORTER: (DRIVER)

TRIPLE M TRUCKING
TRUCK # 150

DATE:

SIGNATURE OF DRIVER:

11-06-15

Lato L.

DISPOSAL SITE:

Lea Land LLC
Mile Marker 64, Hwy 62/180 East
Carlsbad, NM, 88220

DATE:

SIGNATURE:

11/4/15

S. Gonzales

TRANSPORTER'S MANIFEST

MANIFEST # V3

SHIPPING FACILITY NAME & ADDRESS:

EOG Resources
Dragon 36 State 502
Lea County, NM
API# 30-025-42501

LOCATION OF MATERIAL:

32.179760 -103.521006

TRANSPORTER NAME & ADDRESS:

SDR Enterprises LLC
6222 S Bronco, Hobbs, NM, 88240

DISCRIPTION OF WASTE:

Non-Hazardous Contaminated Soil

QUANTITY:

20 yds

FACILITY CONTACT:

Steve Perez, Site Supervisor
GHD
575-689-5782

Date:

11-6-18

SIGNATURE OF CONTACT:

Steven Perez

On behalf of EOG Resources

NAME OF TRANSPORTER: (DRIVER)

TRK C06
TRK T1

DATE:

11-6-15

SIGNATURE OF DRIVER:

Paul Sordano

DISPOSAL SITE:

Lea Land LLC
Mile Marker 64, Hwy 62/180 East
Carlsbad, NM, 88220

DATE:

11/6/15

SIGNATURE:

J. Donzale

TRANSPORTER'S MANIFEST

MANIFEST # 14

SHIPPING FACILITY NAME & ADDRESS:

EOG Resources
Dragon 36 State 502
Lea County, NM
API# 30-025-42501

LOCATION OF MATERIAL:

32.179760 -103.521006

TRANSPORTER NAME & ADDRESS:

SDR Enterprises LLC
6222 S Bronco, Hobbs, NM, 88240

DISCRIPTION OF WASTE:

Non-Hazardous Contaminated Soil

QUANTITY:

20 yds

FACILITY CONTACT:

Steve Perez, Site Supervisor
GHD
575-689-5782

Date:

11-6-15

SIGNATURE OF CONTACT:

Steven Perez

On behalf of EOG Resources

NAME OF TRANSPORTER: (DRIVER)

DATE:

11-6-15

SIGNATURE OF DRIVER:

Gerardo Pios J.

DISPOSAL SITE:

Lea Land LLC
Mile Marker 64, Hwy 62/180 East
Carlsbad, NM, 88220

DATE:

11/6/15

SIGNATURE:

J. Gonzalez

TRANSPORTER'S MANIFEST

MANIFEST # 15

SHIPPING FACILITY NAME & ADDRESS:

EOG Resources
Dragon 26 State 502
Lea County, NM
API# 30-025-42501

LOCATION OF MATERIAL:

32.179760 -103.521006

TRANSPORTER NAME & ADDRESS:

SDR Enterprises LLC
6222 S Bronco, Hobbs, NM, 88240

DISCRIPTION OF WASTE:

Non-Hazardous Contaminated Soil

QUANTITY:

20 yds

FACILITY CONTACT:

Steve Perez, Site Supervisor
GHD
575-689-5782

Date:

11-6-15

SIGNATURE OF CONTACT:

Steve Perez

On behalf of EOG Resources

NAME OF TRANSPORTER: (DRIVER)

R M Trucking
Truc # 134

DATE:

11-6-15

SIGNATURE OF DRIVER:

Jose Marco Salinas

DISPOSAL SITE:

Lea Land LLC
Mile Marker 64, Hwy 62/180 East
Carlsbad, NM, 88220

DATE:

11/6/15

SIGNATURE:

J. Gonzalez

TRANSPORTER'S MANIFEST

MANIFEST #

16

SHIPPING FACILITY NAME & ADDRESS:

EOG Resources
Dragon 36 State 502
Lea County, NM
API# 30-025-42501

LOCATION OF MATERIAL:

32.179760 -103.521006

TRANSPORTER NAME & ADDRESS:

SDR Enterprises LLC
6222 S Bronco, Hobbs, NM, 88240

DISCRIPTION OF WASTE:

Non-Hazardous Contaminated Soil

QUANTITY:

20 yds

FACILITY CONTACT:

Steve Perez, Site Supervisor
GHD
575-689-5782

Date:

11-6-15

SIGNATURE OF CONTACT:

Steve Perez

On behalf of EOG Resources

NAME OF TRANSPORTER: (DRIVER)

DATE:

11-6-15

SIGNATURE OF DRIVER:

DISPOSAL SITE:

Lea Land LLC
Mile Marker 64, Hwy 62/180 East
Carlsbad, NM, 88220

DATE:

11/6/15

SIGNATURE:

J. Gonzalez

TRANSPORTER'S MANIFEST

MANIFEST # 17

SHIPPING FACILITY NAME & ADDRESS:

EOG Resources
Dragon 36 State 502
Lea County, NM
API# 30-025-42501

LOCATION OF MATERIAL:

32.179760 -103.521006

TRANSPORTER NAME & ADDRESS:

SDR Enterprises LLC
6222 S Bronco, Hobbs, NM, 88240

DISCRIPTION OF WASTE:

Non-Hazardous Contaminated Soil

QUANTITY:

2.0 yds

FACILITY CONTACT:

Steve Perez, Site Supervisor
GHD
575-689-5782

Date:

11-6-15

SIGNATURE OF CONTACT:

Steve Perez

On behalf of EOG Resources

NAME OF TRANSPORTER: (DRIVER)

DATE:

Carranza Trucking 11-6-15

SIGNATURE OF DRIVER:

Chris Carranza

DISPOSAL SITE:

Lea Land LLC
Mile Marker 64, Hwy 62/180 East
Carlsbad, NM, 88220

DATE:

11/6/15

SIGNATURE:

S Donzale

TRANSPORTER'S MANIFEST

MANIFEST # 18

SHIPPING FACILITY NAME & ADDRESS:

EOG Resources
Dragon 36 State 502
Lea County, NM
API# 30-025-42501

LOCATION OF MATERIAL:

32.179760 -103.521006

TRANSPORTER NAME & ADDRESS:

SDR Enterprises LLC
6222 S Bronco, Hobbs, NM, 88240

DISCRIPTION OF WASTE:

Non-Hazardous Contaminated Soil

QUANTITY:

20yds

FACILITY CONTACT:

Steve Perez, Site Supervisor
GHD
575-689-5782

Date:

11-6-15

SIGNATURE OF CONTACT:

Steve Perez

On behalf of EOG Resources

NAME OF TRANSPORTER: (DRIVER)

DATE:

11-6-15

SIGNATURE OF DRIVER:

Paul Gonzalez

DISPOSAL SITE:

Lea Land LLC
Mile Marker 64, Hwy 62/180 East
Carlsbad, NM, 88220

DATE:

11/6/15

SIGNATURE:

Donna Jarwin

TRANSPORTER'S MANIFEST

MANIFEST # 19

SHIPPING FACILITY NAME & ADDRESS:

EOG Resources
Dragon 36 State 502
Lea County, NM
API# 30-025-42501

LOCATION OF MATERIAL:

32.179760 -103.521006

TRANSPORTER NAME & ADDRESS:

SDR Enterprises LLC
6222 S Bronco, Hobbs, NM, 88240

DISCRIPTION OF WASTE:

Non-Hazardous Contaminated Soil


QUANTITY:

FACILITY CONTACT:

Steve Perez, Site Supervisor
GHD
575-689-5782

Date:

SIGNATURE OF CONTACT:



On behalf of EOG Resources

NAME OF TRANSPORTER: (DRIVER)

R-M Trucking
#129

DATE:

11/6/15

SIGNATURE OF DRIVER:

Jose Brund

DISPOSAL SITE:

Lea Land LLC
Mile Marker 64, Hwy 62/180 East
Carlsbad, NM, 88220

DATE:

11/4/15

SIGNATURE:



TRANSPORTER'S MANIFEST

MANIFEST # 20

SHIPPING FACILITY NAME & ADDRESS:

EOG Resources
Dragon 36 State 502
Lea County, NM
API# 30-025-42501

LOCATION OF MATERIAL:

32.179760 -103.521006

TRANSPORTER NAME & ADDRESS:

SDR Enterprises LLC
6222 S Bronco, Hobbs, NM, 88240

DISCRIPTION OF WASTE:

Non-Hazardous Contaminated Soil

QUANTITY:

20 yds

FACILITY CONTACT:

Steve Perez, Site Supervisor
GHD
575-689-5782

Date:

11-06-15

SIGNATURE OF CONTACT:

Steve Perez

On behalf of EOG Resources

NAME OF TRANSPORTER: (DRIVER)

Troca
16

DATE:

11-06-15

SIGNATURE OF DRIVER:

Arturo E.

DISPOSAL SITE:

Lea Land LLC
Mile Marker 64, Hwy 62/180 East
Carlsbad, NM, 88220

DATE:

11/6/15

SIGNATURE:

J. Gonzalez

TRANSPORTER'S MANIFEST

MANIFEST # 21

SHIPPING FACILITY NAME & ADDRESS:

EOG Resources
Dragon 36 State 502
Lea County, NM
API# 30-025-42501

LOCATION OF MATERIAL:

32.179760 -103.521006

TRANSPORTER NAME & ADDRESS:

SDR Enterprises LLC
6222 S Bronco, Hobbs, NM, 88240

DISCRIPTION OF WASTE:

Non-Hazardous Contaminated Soil

QUANTITY:

20 yds

FACILITY CONTACT:

Steve Perez, Site Supervisor
GHD
575-689-5782

Date:

11-06-15

SIGNATURE OF CONTACT:

Steve Perez

On behalf of EOG Resources

NAME OF TRANSPORTER: (DRIVER)

TRIPLE M TRUCKING

DATE:

11-06-15

SIGNATURE OF DRIVER:

Zulo L.

DISPOSAL SITE:

Lea Land LLC
Mile Marker 64, Hwy 62/180 East
Carlsbad, NM, 88220

DATE:

11/6/15

SIGNATURE:

J. Gonzalez

TRANSPORTER'S MANIFEST

MANIFEST #

22
21

SHIPPING FACILITY NAME & ADDRESS:

EOG Resources
Dragon 36 State 502
Lea County, NM
API# 30-025-42501

LOCATION OF MATERIAL:

32.179760 -103.521006

TRANSPORTER NAME & ADDRESS:

SDR Enterprises LLC
6222 S Bronco, Hobbs, NM, 88240

DISCRIPTION OF WASTE:

Non-Hazardous Contaminated Soil

QUANTITY:

20 yds

FACILITY CONTACT:

Steve Perez, Site Supervisor
GHD
575-689-5782

Date:

SIGNATURE OF CONTACT:

Steven Perez

On behalf of EOG Resources

NAME OF TRANSPORTER: (DRIVER)

Triplc M.

DATE:

SIGNATURE OF DRIVER:

29

11-06-15

Hector Bencomo

DISPOSAL SITE:

Lea Land LLC
Mile Marker 64, Hwy 62/180 East
Carlsbad, NM, 88220

DATE:

SIGNATURE:

11/6/15

S. Gonzalez

TRANSPORTER'S MANIFEST

MANIFEST # 23

SHIPPING FACILITY NAME & ADDRESS:

EOG Resources
Dragon 36 State 502
Lea County, NM
API# 30-025-42501

LOCATION OF MATERIAL:

32.179760 -103.521006

TRANSPORTER NAME & ADDRESS:

SDR Enterprises LLC
6222 S Bronco, Hobbs, NM, 88240

DISCRIPTION OF WASTE:

Non-Hazardous Contaminated Soil

QUANTITY:

20 yds

FACILITY CONTACT:

Steve Perez, Site Supervisor
GHD
575-689-5782

Date:

11-6-15

SIGNATURE OF CONTACT:



On behalf of EOG Resources


NAME OF TRANSPORTER: (DRIVER)

TRK 0000
TRC T-1

DATE:

11-6-15

SIGNATURE OF DRIVER:



DISPOSAL SITE:

Lea Land LLC
Mile Marker 64, Hwy 62/180 East
Carlsbad, NM, 88220

DATE:

11/4/15

SIGNATURE:



TRANSPORTER'S MANIFEST

MANIFEST # 24

SHIPPING FACILITY NAME & ADDRESS:

EOG Resources
Dragon 26 State 502
Lea County, NM
API# 30-025-42501

LOCATION OF MATERIAL:

32.179760 -103.521006

TRANSPORTER NAME & ADDRESS:

SDR Enterprises LLC
6222 S Bronco, Hobbs, NM, 88240

DISCRIPTION OF WASTE:

Non-Hazardous Contaminated Soil

QUANTITY:

20 yds

FACILITY CONTACT:

Steve Perez, Site Supervisor
GHD
575-689-5782

Date:

11-6-15

SIGNATURE OF CONTACT:

Steven Perez

On behalf of EOG Resources

NAME OF TRANSPORTER: (DRIVER)

Triple M
#23

DATE:

11-6-15

SIGNATURE OF DRIVER:

Webster

DISPOSAL SITE:

Lea Land LLC
Mile Marker 64, Hwy 62/180 East
Carlsbad, NM, 88220

DATE:

11/6/15

SIGNATURE:

S. Gonzalez

TRANSPORTER'S MANIFEST

MANIFEST # 25

SHIPPING FACILITY NAME & ADDRESS:

EOG Resources
Dragon 36 State 502
Lea County, NM
API# 30-025-42501

LOCATION OF MATERIAL:

32.179760 -103.521006

TRANSPORTER NAME & ADDRESS:

SDR Enterprises LLC
6222 S Bronco, Hobbs, NM, 88240

DISCRIPTION OF WASTE:

Non-Hazardous Contaminated Soil

QUANTITY:

20 yds

FACILITY CONTACT:

Steve Perez, Site Supervisor
GHD
575-689-5782

Date:

11-6-15

SIGNATURE OF CONTACT:

Steve Perez

On behalf of EOG Resources

NAME OF TRANSPORTER: (DRIVER)

Triple m
14

DATE:

11-6-15

SIGNATURE OF DRIVER:

Cesar Soto

DISPOSAL SITE:

Lea Land LLC
Mile Marker 64, Hwy 62/180 East
Carlsbad, NM, 88220

DATE:

11/6/15

SIGNATURE:

S. Soto

TRANSPORTER'S MANIFEST

MANIFEST # 26

SHIPPING FACILITY NAME & ADDRESS:

EOG Resources
Dragon 36 State 502
Lea County, NM
API# 30-025-42501

LOCATION OF MATERIAL:

32.179760 -103.521006

TRANSPORTER NAME & ADDRESS:

SDR Enterprises LLC
6222 S Bronco, Hobbs, NM, 88240

DISCRIPTION OF WASTE:

Non-Hazardous Contaminated Soil

QUANTITY:

20 yds

FACILITY CONTACT:

Steve Perez, Site Supervisor
GHD
575-689-5782

Date:

11-6-15

SIGNATURE OF CONTACT:

Steven Perez

On behalf of EOG Resources

NAME OF TRANSPORTER: (DRIVER)

Triple m
14

DATE:

11-6-15

SIGNATURE OF DRIVER:

Oscar Soto

DISPOSAL SITE:

Lea Land LLC
Mile Marker 64, Hwy 62/180 East
Carlsbad, NM, 88220

DATE:

11/6/15

SIGNATURE:

J. D. Soto

TRANSPORTER'S MANIFEST

MANIFEST # 27

SHIPPING FACILITY NAME & ADDRESS:

EOG Resources
Dragon 36 State 502
Lea County, NM
API# 30-025-42501

LOCATION OF MATERIAL:

32.179760 -103.521006

TRANSPORTER NAME & ADDRESS:

SDR Enterprises LLC
6222 S Bronco, Hobbs, NM, 88240

DISCRIPTION OF WASTE:

Non-Hazardous Contaminated Soil

QUANTITY:

20 yds

FACILITY CONTACT:

Steve Perez, Site Supervisor
GHD
575-689-5782

Date:

11-6-15

SIGNATURE OF CONTACT:

Steve Perez

On behalf of EOG Resources

NAME OF TRANSPORTER: (DRIVER)

RPM Trucking
Truck # 134

DATE:

11-6-15

SIGNATURE OF DRIVER:

Jose Maria Salinas

DISPOSAL SITE:

Lea Land LLC
Mile Marker 64, Hwy 62/180 East
Carlsbad, NM, 88220

DATE:

11/6/15

SIGNATURE:

Donna J. J. J.

TRANSPORTER'S MANIFEST

MANIFEST # 28

SHIPPING FACILITY NAME & ADDRESS:

EOG Resources
Dragon 36 State 502
Lea County, NM
API# 30-025-42501

LOCATION OF MATERIAL:

32.179760 -103.521006

TRANSPORTER NAME & ADDRESS:

SDR Enterprises LLC
6222 S Bronco, Hobbs, NM, 88240

DISCRIPTION OF WASTE:

Non-Hazardous Contaminated Soil

QUANTITY:

20 yds

FACILITY CONTACT:

Steve Perez, Site Supervisor
GHD
575-689-5782

Date:

11-6-15

SIGNATURE OF CONTACT:

Steve Perez

On behalf of EOG Resources

NAME OF TRANSPORTER: (DRIVER)

DATE:

11-6-15

SIGNATURE OF DRIVER:

Gerardo Pios J.

DISPOSAL SITE:

Lea Land LLC
Mile Marker 64, Hwy 62/180 East
Carlsbad, NM, 88220

DATE:

11/6/15

SIGNATURE:

D. Donna J. J.

TRANSPORTER'S MANIFEST

MANIFEST # 29

SHIPPING FACILITY NAME & ADDRESS:

EOG Resources
Dragon 36 State 502
Lea County, NM
API# 30-025-42501

LOCATION OF MATERIAL:

32.179760 -103.521006

TRANSPORTER NAME & ADDRESS:

SDR Enterprises LLC
6222 S Bronco, Hobbs, NM, 88240

DISCRIPTION OF WASTE:

Non-Hazardous Contaminated Soil

QUANTITY:

20 yds

FACILITY CONTACT:

Steve Perez, Site Supervisor
GHD
575-689-5782

Date:

11-6-15

SIGNATURE OF CONTACT:

Steve Perez

On behalf of EOG Resources

NAME OF TRANSPORTER: (DRIVER)

DATE:

Cananga Trucking 11-6-15

SIGNATURE OF DRIVER:

Chris Cananga

DISPOSAL SITE:

Lea Land LLC
Mile Marker 64, Hwy 62/180 East
Carlsbad, NM, 88220

DATE:

11/6/15

SIGNATURE:

S. Gonzalez

TRANSPORTER'S MANIFEST

MANIFEST #

30

SHIPPING FACILITY NAME & ADDRESS:

EOG Resources
Dragon 36 State 502
Lea County, NM
API# 30-025-42501

LOCATION OF MATERIAL:

32.179760 -103.521006

TRANSPORTER NAME & ADDRESS:

SDR Enterprises LLC
6222 S Bronco, Hobbs, NM, 88240

DISCRIPTION OF WASTE:

Non-Hazardous Contaminated Soil

QUANTITY:

20 yds

FACILITY CONTACT:

Steve Perez, Site Supervisor
GHD
575-689-5782

Date:

11-6-15

SIGNATURE OF CONTACT:



On behalf of EOG Resources

Triple M

NAME OF TRANSPORTER: (DRIVER)

Troca
16

DATE:

11-6-15

SIGNATURE OF DRIVER:




DISPOSAL SITE:

Lea Land LLC
Mile Marker 64, Hwy 62/180 East
Carlsbad, NM, 88220

DATE:

11/6/15

SIGNATURE:



TRANSPORTER'S MANIFEST

MANIFEST # 31

SHIPPING FACILITY NAME & ADDRESS:

EOG Resources
Dragon 36 State 502
Lea County, NM
API# 30-025-42501

LOCATION OF MATERIAL:

32.179760 -103.521006

TRANSPORTER NAME & ADDRESS:

SDR Enterprises LLC
6222 S Bronco, Hobbs, NM, 88240

DISCRIPTION OF WASTE:

Non-Hazardous Contaminated Soil

QUANTITY:

20 yds

FACILITY CONTACT:

Steve Perez, Site Supervisor
GHD
575-689-5782

Date:

11-6-15

SIGNATURE OF CONTACT:

Steve Perez

On behalf of EOG Resources

NAME OF TRANSPORTER: (DRIVER)

DATE:

11-6-15

SIGNATURE OF DRIVER:

DISPOSAL SITE:

Lea Land LLC
Mile Marker 64, Hwy 62/180 East
Carlsbad, NM, 88220

DATE:

11/6/15

SIGNATURE:

J. Gonzalez

TRANSPORTER'S MANIFEST

MANIFEST # 32

SHIPPING FACILITY NAME & ADDRESS:

EOG Resources
Dragon 36 State 502
Lea County, NM
API# 30-025-42501

LOCATION OF MATERIAL:

32.179760 -103.521006

TRANSPORTER NAME & ADDRESS:

SDR Enterprises LLC
6222 S Bronco, Hobbs, NM, 88240

DISCRIPTION OF WASTE:

Non-Hazardous Contaminated Soil

QUANTITY:

20 yds

FACILITY CONTACT:

Steve Perez, Site Supervisor
GHD
575-689-5782

Date:

11-6-15

SIGNATURE OF CONTACT:

Steve Perez

On behalf of EOG Resources

NAME OF TRANSPORTER: (DRIVER)

R-M Trucking
#129

DATE:

11-6-15

SIGNATURE OF DRIVER:

Jose Bruno

DISPOSAL SITE:

Lea Land LLC
Mile Marker 64, Hwy 62/180 East
Carlsbad, NM, 88220

DATE:

11/6/15

SIGNATURE:

S. Gonzalez

TRANSPORTER'S MANIFEST

MANIFEST # 33

SHIPPING FACILITY NAME & ADDRESS:

EOG Resources
Dragon 36 State 502
Lea County, NM
API# 30-025-42501

LOCATION OF MATERIAL:

32.179760 -103.521006

TRANSPORTER NAME & ADDRESS:

SDR Enterprises LLC
6222 S Bronco, Hobbs, NM, 88240

DISCRIPTION OF WASTE:

Non-Hazardous Contaminated Soil

QUANTITY:

20 yds

FACILITY CONTACT:

Steve Perez, Site Supervisor
GHD
575-689-5782

Date:

11-6-15

SIGNATURE OF CONTACT:

Steve Perez

On behalf of EOG Resources

NAME OF TRANSPORTER: (DRIVER)

TRIPLE M TRANSPORTING

DATE:

11-6-15

SIGNATURE OF DRIVER:

Salvador

DISPOSAL SITE:

Lea Land LLC
Mile Marker 64, Hwy 62/180 East
Carlsbad, NM, 88220

DATE:

11/6/15

SIGNATURE:

J. Gonzalez

TRANSPORTER'S MANIFEST

MANIFEST # 34

SHIPPING FACILITY NAME & ADDRESS:

EOG Resources
Dragon 36 State 502
Lea County, NM
API# 30-025-42501

LOCATION OF MATERIAL:

32.179760 -103.521006

TRANSPORTER NAME & ADDRESS:

SDR Enterprises LLC
6222 S Bronco, Hobbs, NM, 88240

DISCRIPTION OF WASTE:

Non-Hazardous Contaminated Soil

QUANTITY:

20 yds

FACILITY CONTACT:

Steve Perez, Site Supervisor
GHD
575-689-5782

Date:

11-6-15

SIGNATURE OF CONTACT:

Steve Perez

On behalf of EOG Resources

NAME OF TRANSPORTER: (DRIVER)

DATE:

11-6-15

SIGNATURE OF DRIVER:

DISPOSAL SITE:

Lea Land LLC
Mile Marker 64, Hwy 62/180 East
Carlsbad, NM, 88220

DATE:

11/4/15

SIGNATURE:

J. Gonzalez

TRANSPORTER'S MANIFEST

MANIFEST # 7

SHIPPING FACILITY NAME & ADDRESS:

EOG Resources
Dragon 36 State 502
Lea County, NM
API# 30-025-42501

LOCATION OF MATERIAL:

32.179760 -103.521006

TRANSPORTER NAME & ADDRESS:

SDR Enterprises LLC
6222 S Bronco, Hobbs, NM, 88240

DISCRIPTION OF WASTE:

Non-Hazardous Contaminated Soil

QUANTITY:

20 yds

FACILITY CONTACT:

Steve Perez, Site Supervisor
GHD
575-689-5782

DATE:

11-10-15

SIGNATURE OF CONTACT:

Steven Perez

On behalf of EOG Resources

NAME OF TRANSPORTER: (DRIVER)

Triple M.
29

DATE:

11-10-15

SIGNATURE OF DRIVER:

Hector Bencomo

DISPOSAL SITE:

Sundance Waste Disposal
P.O. Box 1737, Eunice,
NM, 88231

DATE:

11-10-15

SIGNATURE:

[Signature]

TRANSPORTER'S MANIFEST

375161
MANIFEST # 5

SHIPPING FACILITY NAME & ADDRESS:

EOG Resources
Dragon 36 State 502
Lea County, NM
API# 30-025-42501

LOCATION OF MATERIAL:

32.179760 -103.521006

TRANSPORTER NAME & ADDRESS:

SDR Enterprises LLC
6222 S Bronco, Hobbs, NM, 88240

DISCRIPTION OF WASTE:

Non-Hazardous Contaminated Soil

QUANTITY:

20 yds

FACILITY CONTACT:

Steve Perez, Site Supervisor
GHD
575-689-5782

DATE:

11-15

SIGNATURE OF CONTACT:



On behalf of EOG Resources

Triple M.

NAME OF TRANSPORTER: (DRIVER)

Troca
16

DATE:

11-15

SIGNATURE OF DRIVER:



DISPOSAL SITE:

Sundance Waste Disposal
P.O. Box 1737, Eunice,
NM, 88231

DATE:

11-15

SIGNATURE:



TRANSPORTER'S MANIFEST

MANIFEST # 1

SHIPPING FACILITY NAME & ADDRESS:

EOG Resources
Dragon 36 State 502
Lea County, NM
API# 30-025-42501

LOCATION OF MATERIAL:

32.179760 -103.521006

TRANSPORTER NAME & ADDRESS:

SDR Enterprises LLC
6222 S Bronco, Hobbs, NM, 88240

DISCRIPTION OF WASTE:

Non-Hazardous Contaminated Soil

QUANTITY:

20yds

FACILITY CONTACT:

Steve Perez, Site Supervisor
GHD
575-689-5782

Date:

11-5-15

SIGNATURE OF CONTACT:

Steven Perez

On behalf of EOG Resources

NAME OF TRANSPORTER: (DRIVER)

EOG
TI

DATE:

11-5-15

SIGNATURE OF DRIVER:

Carl L. Leland

DISPOSAL SITE:

Lea Land LLC
Mile Marker 64, Hwy 62/180 East
Carlsbad, NM, 88220

DATE:

11/5/15

SIGNATURE:

S. Donzaly

TRANSPORTER'S MANIFEST

MANIFEST #

#1

SHIPPING FACILITY NAME & ADDRESS:

EOG Resources
Dragon 36 State 502
Lea County, NM
API# 30-025-42501

LOCATION OF MATERIAL:

32.179760 -103.521006

TRANSPORTER NAME & ADDRESS:

SDR Enterprises LLC
6222 S Bronco, Hobbs, NM, 88240

DISCRIPTION OF WASTE:

Non-Hazardous Contaminated Soil

QUANTITY:

20yd

FACILITY CONTACT:

Steve Perez, Site Supervisor
GHD
575-689-5782

DATE:

11-5-15

SIGNATURE OF CONTACT:

Steve Perez

On behalf of EOG Resources

NAME OF TRANSPORTER: (DRIVER)

DATE:

11-5-15

SIGNATURE OF DRIVER:

Chris Arango

DISPOSAL SITE:

Lea Land LLC
Mile Marker 64, Hwy 62/180 East
Carlsbad, NM, 88220

DATE:

11/5/15

SIGNATURE:

S. Gonzalez

TRANSPORTER'S MANIFEST

MANIFEST #

~~1~~ 2

SHIPPING FACILITY NAME & ADDRESS:

EOG Resources
Dragon 36 State 502
Lea County, NM
API# 30-025-42501

LOCATION OF MATERIAL:

32.179760 -103.521006

TRANSPORTER NAME & ADDRESS:

SDR Enterprises LLC
6222 S Bronco, Hobbs, NM, 88240

DISCRIPTION OF WASTE:

Non-Hazardous Contaminated Soil

QUANTITY:

20 yds

FACILITY CONTACT:

Steve Perez, Site Supervisor
GHD
575-689-5782

Date:

~~11-4-15~~
~~11-5-15~~
11-5-15

SIGNATURE OF CONTACT:

Steve Perez

On behalf of EOG Resources

NAME OF TRANSPORTER: (DRIVER)

DATE:

Carranza Trucking 11-5-15

SIGNATURE OF DRIVER:

Chris Carranza

DISPOSAL SITE:

Lea Land LLC
Mile Marker 64, Hwy 62/180 East
Carlsbad, NM, 88220

DATE:

11/5/15

SIGNATURE:

J. Gonzalez

TRANSPORTER'S MANIFEST

MANIFEST # 3

SHIPPING FACILITY NAME & ADDRESS:

EOG Resources
Dragon 36 State 502
Lea County, NM
API# 30-025-42501

LOCATION OF MATERIAL:

32.179760 -103.521006

TRANSPORTER NAME & ADDRESS:

SDR Enterprises LLC
6222 S Bronco, Hobbs, NM, 88240

DISCRIPTION OF WASTE:

Non-Hazardous Contaminated Soil

QUANTITY:

20 yds

FACILITY CONTACT:

Steve Perez, Site Supervisor
GHD
575-689-5782

Date:

11-5-15

SIGNATURE OF CONTACT:

Steve Perez

On behalf of EOG Resources

NAME OF TRANSPORTER: (DRIVER)

Troca
14

DATE:

11-5-15

SIGNATURE OF DRIVER:

A. Acero E.

DISPOSAL SITE:

Lea Land LLC
Mile Marker 64, Hwy 62/180 East
Carlsbad, NM, 88220

DATE:

11/5/15

SIGNATURE:

J. Gonzalez

TRANSPORTER'S MANIFEST

MANIFEST # 4

SHIPPING FACILITY NAME & ADDRESS:

EOG Resources
Dragon 36 State 502
Lea County, NM
API# 30-025-42501

LOCATION OF MATERIAL:

32.179760 -103.521006

TRANSPORTER NAME & ADDRESS:

SDR Enterprises LLC
6222 S Bronco, Hobbs, NM, 88240

DISCRIPTION OF WASTE:

Non-Hazardous Contaminated Soil

QUANTITY:

20 yds

FACILITY CONTACT:

Steve Perez, Site Supervisor
GHD
575-689-5782

Date:

11-5-15

SIGNATURE OF CONTACT:

Steve Perez

On behalf of EOG Resources

NAME OF TRANSPORTER: (DRIVER)

VENTURA RIA CORP

DATE:

11-5-15

SIGNATURE OF DRIVER:

V. RIA

DISPOSAL SITE:

Lea Land LLC
Mile Marker 64, Hwy 62/180 East
Carlsbad, NM, 88220

DATE:

11/5/15

SIGNATURE:

J. Gonzalez

TRANSPORTER'S MANIFEST

MANIFEST #

5

SHIPPING FACILITY NAME & ADDRESS:

EOG Resources
Dragon 36 State 502
Lea County, NM
API# 30-025-42501

LOCATION OF MATERIAL:

32.179760 -103.521006

TRANSPORTER NAME & ADDRESS:

SDR Enterprises LLC
6222 S Bronco, Hobbs, NM, 88240

DISCRIPTION OF WASTE:

Non-Hazardous Contaminated Soil

QUANTITY:

20 yds

FACILITY CONTACT:

Steve Perez, Site Supervisor
GHD
575-689-5782

Date:

11-5-15

SIGNATURE OF CONTACT:

Steven Perez

On behalf of EOG Resources

NAME OF TRANSPORTER: (DRIVER)

Triple M Trucking
Truck #150

DATE:

11-5-15

SIGNATURE OF DRIVER:

Lalo L

DISPOSAL SITE:

Lea Land LLC
Mile Marker 64, Hwy 62/180 East
Carlsbad, NM, 88220

DATE:

11/5/15

SIGNATURE:

J. Gonzalez

TRANSPORTER'S MANIFEST

MANIFEST #

6

SHIPPING FACILITY NAME & ADDRESS:

EOG Resources
Dragon 36 State 502
Lea County, NM
API# 30-025-42501

LOCATION OF MATERIAL:

32.179760 -103.521006

TRANSPORTER NAME & ADDRESS:

SDR Enterprises LLC
6222 S Bronco, Hobbs, NM, 88240

DISCRIPTION OF WASTE:

Non-Hazardous Contaminated Soil

QUANTITY:

20 yds

FACILITY CONTACT:

Steve Perez, Site Supervisor
GHD
575-689-5782

Date:

11-5-15

SIGNATURE OF CONTACT:

Steven Perez

On behalf of EOG Resources

NAME OF TRANSPORTER: (DRIVER)

Triple M.
29

DATE:

11-5-15

SIGNATURE OF DRIVER:

Hector Bencomo

DISPOSAL SITE:

Lea Land LLC
Mile Marker 64, Hwy 62/180 East
Carlsbad, NM, 88220

DATE:

11/5/15

SIGNATURE:

J. Gonzalez

TRANSPORTER'S MANIFEST

MANIFEST #

7

SHIPPING FACILITY NAME & ADDRESS:

EOG Resources
Dragon 36 State 502
Lea County, NM
API# 30-025-42501

LOCATION OF MATERIAL:

32.179760 -103.521006

TRANSPORTER NAME & ADDRESS:

SDR Enterprises LLC
6222 S Bronco, Hobbs, NM, 88240

DISCRIPTION OF WASTE:

Non-Hazardous Contaminated Soil

QUANTITY:

20 yds

FACILITY CONTACT:

Steve Perez, Site Supervisor
GHD
575-689-5782

Date:

11-5-15

SIGNATURE OF CONTACT:

Steve Perez

On behalf of EOG Resources

NAME OF TRANSPORTER: (DRIVER)

DATE:

11-5-15

SIGNATURE OF DRIVER:

Jonathan Balderson

DISPOSAL SITE:

Lea Land LLC
Mile Marker 64, Hwy 62/180 East
Carlsbad, NM, 88220

DATE:

11/5/15

SIGNATURE:

J. Gonzalez

TRANSPORTER'S MANIFEST

MANIFEST #

8

SHIPPING FACILITY NAME & ADDRESS:

EOG Resources
Dragon 36 State 502
Lea County, NM
API# 30-025-42501

LOCATION OF MATERIAL:

32.179760 -103.521006

TRANSPORTER NAME & ADDRESS:

SDR Enterprises LLC
6222 S Bronco, Hobbs, NM, 88240

DISCRIPTION OF WASTE:

Non-Hazardous Contaminated Soil

QUANTITY:

20 yds

FACILITY CONTACT:

Steve Perez, Site Supervisor
GHD
575-689-5782

Date:

11-5-15

SIGNATURE OF CONTACT:

Steve Perez

On behalf of EOG Resources

NAME OF TRANSPORTER: (DRIVER)

DATE:

11-5-15

SIGNATURE OF DRIVER:

Jaime Gonzalez

DISPOSAL SITE:

Lea Land LLC
Mile Marker 64, Hwy 62/180 East
Carlsbad, NM, 88220

DATE:

11/5/15

SIGNATURE:

J. Donzalez

TRANSPORTER'S MANIFEST

MANIFEST #

9

SHIPPING FACILITY NAME & ADDRESS:

EOG Resources
Dragon 26 State 502
Lea County, NM
API# 30-025-42501

LOCATION OF MATERIAL:

32.179760 -103.521006

TRANSPORTER NAME & ADDRESS:

SDR Enterprises LLC
6222 S Bronco, Hobbs, NM, 88240

DISCRIPTION OF WASTE:

Non-Hazardous Contaminated Soil

QUANTITY:

20 yds

FACILITY CONTACT:

Steve Perez, Site Supervisor
GHD
575-689-5782

Date:

11-5-15

SIGNATURE OF CONTACT:

Steve Perez

On behalf of EOG Resources

NAME OF TRANSPORTER: (DRIVER)

DATE:

SIGNATURE OF DRIVER:

DISPOSAL SITE:

Lea Land LLC
Mile Marker 64, Hwy 62/180 East
Carlsbad, NM, 88220

DATE:

11/5/15

SIGNATURE:

J. Sengaly

TRANSPORTER'S MANIFEST

MANIFEST # 10

SHIPPING FACILITY NAME & ADDRESS:

EOG Resources
Dragon 36 State 502
Lea County, NM
API# 30-025-42501

LOCATION OF MATERIAL:

32.179760 -103.521006

TRANSPORTER NAME & ADDRESS:

SDR Enterprises LLC
6222 S Bronco, Hobbs, NM, 88240

DISCRIPTION OF WASTE:

Non-Hazardous Contaminated Soil

QUANTITY:

20 yds

FACILITY CONTACT:

Steve Perez, Site Supervisor
GHD
575-689-5782

Date:

11-5-15

SIGNATURE OF CONTACT:

Steve Perez

On behalf of EOG Resources

NAME OF TRANSPORTER: (DRIVER)

DATE:

11-5-15

SIGNATURE OF DRIVER:

Gerardo Rios

DISPOSAL SITE:

Lea Land LLC
Mile Marker 64, Hwy 62/180 East
Carlsbad, NM, 88220

DATE:

11/5/15

SIGNATURE:

S. Gonzalez

TRANSPORTER'S MANIFEST

MANIFEST # 11

SHIPPING FACILITY NAME & ADDRESS:

EOG Resources
Dragon 36 State 502
Lea County, NM
API# 30-025-42501

LOCATION OF MATERIAL:

32.179760 -103.521006

TRANSPORTER NAME & ADDRESS:

SDR Enterprises LLC
6222 S Bronco, Hobbs, NM, 88240

DISCRIPTION OF WASTE:

Non-Hazardous Contaminated Soil

QUANTITY:

20 yds

FACILITY CONTACT:

Steve Perez, Site Supervisor
GHD
575-689-5782

Date:

11-5-15

SIGNATURE OF CONTACT:

Steve Perez

On behalf of EOG Resources

NAME OF TRANSPORTER: (DRIVER)

R-M frockin
129

DATE:

11-5-15

SIGNATURE OF DRIVER:

Vose Breed

DISPOSAL SITE:

Lea Land LLC
Mile Marker 64, Hwy 62/180 East
Carlsbad, NM, 88220

DATE:

11/5/15

SIGNATURE:

J. Donzale

TRANSPORTER'S MANIFEST

MANIFEST # 12

SHIPPING FACILITY NAME & ADDRESS:

EOG Resources
Dragon 36 State 502
Lea County, NM
API# 30-025-42501

LOCATION OF MATERIAL:

32.179760 -103.521006

TRANSPORTER NAME & ADDRESS:

SDR Enterprises LLC
6222 S Bronco, Hobbs, NM, 88240

DISCRIPTION OF WASTE:

Non-Hazardous Contaminated Soil

QUANTITY:

20 yds

FACILITY CONTACT:

Steve Perez, Site Supervisor
GHD
575-689-5782

Date:

11-5-15

SIGNATURE OF CONTACT:

Steve Perez

On behalf of EOG Resources

NAME OF TRANSPORTER: (DRIVER)

006
TH

DATE:

11-5-15

SIGNATURE OF DRIVER:

Carl Lovelace

DISPOSAL SITE:

Lea Land LLC
Mile Marker 64, Hwy 62/180 East
Carlsbad, NM, 88220

DATE:

11/5/15

SIGNATURE:

S. Donzaly

TRANSPORTER'S MANIFEST

MANIFEST # 13

SHIPPING FACILITY NAME & ADDRESS:

EOG Resources
Dragon 36 State 502
Lea County, NM
API# 30-025-42501

LOCATION OF MATERIAL:

32.179760 -103.521006

TRANSPORTER NAME & ADDRESS:

SDR Enterprises LLC
6222 S Bronco, Hobbs, NM, 88240

DISCRIPTION OF WASTE:

Non-Hazardous Contaminated Soil

QUANTITY:

20 yds

FACILITY CONTACT:

Steve Perez, Site Supervisor
GHD
575-689-5782

Date:

11-5-15

SIGNATURE OF CONTACT:



On behalf of EOG Resources

NAME OF TRANSPORTER: (DRIVER)

DATE:

SIGNATURE OF DRIVER:

Carraez Trujillo November 5, 2015 Chris Carraez

DISPOSAL SITE:

Lea Land LLC
Mile Marker 64, Hwy 62/180 East
Carlsbad, NM, 88220

DATE:

11/5/15

SIGNATURE:



TRANSPORTER'S MANIFEST

MANIFEST # 14

SHIPPING FACILITY NAME & ADDRESS:

EOG Resources
Dragon 36 State 502
Lea County, NM
API# 30-025-42501

LOCATION OF MATERIAL:

32.179760 -103.521006

TRANSPORTER NAME & ADDRESS:

SDR Enterprises LLC
6222 S Bronco, Hobbs, NM, 88240

DISCRIPTION OF WASTE:

Non-Hazardous Contaminated Soil

QUANTITY:

20 yds

FACILITY CONTACT:

Steve Perez, Site Supervisor
GHD
575-689-5782

Date:

SIGNATURE OF CONTACT:



On behalf of EOG Resources

NAME OF TRANSPORTER: (DRIVER)

Travis M
23

DATE:

11/5/15

SIGNATURE OF DRIVER:



DISPOSAL SITE:

Lea Land LLC
Mile Marker 64, Hwy 62/180 East
Carlsbad, NM, 88220

DATE:

11/5/15

SIGNATURE:



TRANSPORTER'S MANIFEST

MANIFEST # 15

SHIPPING FACILITY NAME & ADDRESS:

EOG Resources
Dragon 36 State 502
Lea County, NM
API# 30-025-42501

LOCATION OF MATERIAL:

32.179760 -103.521006

TRANSPORTER NAME & ADDRESS:

SDR Enterprises LLC
6222 S Bronco, Hobbs, NM, 88240

DISCRIPTION OF WASTE:

Non-Hazardous Contaminated Soil

QUANTITY:

FACILITY CONTACT:

Steve Perez, Site Supervisor
GHD
575-689-5782

Date:

SIGNATURE OF CONTACT:



On behalf of EOG Resources

NAME OF TRANSPORTER: (DRIVER)

TRIPLE M TRUCKING

DATE:

SIGNATURE OF DRIVER:

~~TRUCK~~ # 150
TRUCK

11-05-15



DISPOSAL SITE:

Lea Land LLC
Mile Marker 64, Hwy 62/180 East
Carlsbad, NM, 88220

DATE:

11/5/15

SIGNATURE:



TRANSPORTER'S MANIFEST

MANIFEST #

16

SHIPPING FACILITY NAME & ADDRESS:

EOG Resources
Dragon 36 State 502
Lea County, NM
API# 30-025-42501

LOCATION OF MATERIAL:

32.179760 -103.521006

TRANSPORTER NAME & ADDRESS:

SDR Enterprises LLC
6222 S Bronco, Hobbs, NM, 88240

DISCRIPTION OF WASTE:

Non-Hazardous Contaminated Soil

QUANTITY:

20 yds

FACILITY CONTACT:

Steve Perez, Site Supervisor
GHD
575-689-5782

Date:

SIGNATURE OF CONTACT:

Triple M

Steven Perez
On behalf of EOG Resources

NAME OF TRANSPORTER: (DRIVER)

Troca
14

DATE:

11/5/15

SIGNATURE OF DRIVER:

Arthur E.

DISPOSAL SITE:

Lea Land LLC
Mile Marker 64, Hwy 62/180 East
Carlsbad, NM, 88220

DATE:

11/5/15

SIGNATURE:

J. Gonzalez

TRANSPORTER'S MANIFEST

MANIFEST #

17

SHIPPING FACILITY NAME & ADDRESS:

EOG Resources
Dragon 36 State 502
Lea County, NM
API# 30-025-42501

LOCATION OF MATERIAL:

32.179760 -103.521006

TRANSPORTER NAME & ADDRESS:

SDR Enterprises LLC
6222 S Bronco, Hobbs, NM, 88240

DISCRIPTION OF WASTE:

Non-Hazardous Contaminated Soil

QUANTITY:

20 yds

FACILITY CONTACT:

Steve Perez, Site Supervisor
GHD
575-689-5782

DATE:

11-5-15

SIGNATURE OF CONTACT:



On behalf of EOG Resources

NAME OF TRANSPORTER: (DRIVER)

DATE:

11-5-15

SIGNATURE OF DRIVER:

DISPOSAL SITE:

Lea Land LLC
Mile Marker 64, Hwy 62/180 East
Carlsbad, NM, 88220

DATE:

11/5/15

SIGNATURE:



TRANSPORTER'S MANIFEST

MANIFEST # 18

SHIPPING FACILITY NAME & ADDRESS:

EOG Resources
Dragon 26 State 502
Lea County, NM
API# 30-025-42501

LOCATION OF MATERIAL:

32.179760 -103.521006

TRANSPORTER NAME & ADDRESS:

SDR Enterprises LLC
6222 S Bronco, Hobbs, NM, 88240

DISCRIPTION OF WASTE:

Non-Hazardous Contaminated Soil

QUANTITY:

20 yds

FACILITY CONTACT:

Steve Perez, Site Supervisor
GHD
575-689-5782

Date:

11-5-15

SIGNATURE OF CONTACT:

Steve Perez

On behalf of EOG Resources

NAME OF TRANSPORTER: (DRIVER)

DATE:

11-5-15

SIGNATURE OF DRIVER:

Jondan Baldevra

DISPOSAL SITE:

Lea Land LLC
Mile Marker 64, Hwy 62/180 East
Carlsbad, NM, 88220

DATE:

11/5/15

SIGNATURE:

J. Gonzalez

TRANSPORTER'S MANIFEST

MANIFEST # 19

SHIPPING FACILITY NAME & ADDRESS:

EOG Resources
Dragon 36 State 502
Lea County, NM
API# 30-025-42501

LOCATION OF MATERIAL:

32.179760 -103.521006

TRANSPORTER NAME & ADDRESS:

SDR Enterprises LLC
6222 S Bronco, Hobbs, NM, 88240

DISCRIPTION OF WASTE:

Non-Hazardous Contaminated Soil

QUANTITY:

20 yds

FACILITY CONTACT:

Steve Perez, Site Supervisor
GHD
575-689-5782

Date:

11-5-15

SIGNATURE OF CONTACT:

Steven Perez

On behalf of EOG Resources

NAME OF TRANSPORTER: (DRIVER)

Triple M.

DATE:

11-5-15

SIGNATURE OF DRIVER:

Hector Bencomo

DISPOSAL SITE:

Lea Land LLC
Mile Marker 64, Hwy 62/180 East
Carlsbad, NM, 88220

DATE:

11/5/15

SIGNATURE:

J. Gonzalez

TRANSPORTER'S MANIFEST

MANIFEST # 20

SHIPPING FACILITY NAME & ADDRESS:

EOG Resources
Dragon 36 State 502
Lea County, NM
API# 30-025-42501

LOCATION OF MATERIAL:

32.179760 -103.521006

TRANSPORTER NAME & ADDRESS:

SDR Enterprises LLC
6222 S Bronco, Hobbs, NM, 88240

DISCRIPTION OF WASTE:

Non-Hazardous Contaminated Soil

QUANTITY:

20 yds

FACILITY CONTACT:

Steve Perez, Site Supervisor
GHD
575-689-5782

Date:

11-5-15

SIGNATURE OF CONTACT:

Steven Perez

On behalf of EOG Resources

NAME OF TRANSPORTER: (DRIVER)

DATE:

11-5-15

SIGNATURE OF DRIVER:

DISPOSAL SITE:

Lea Land LLC
Mile Marker 64, Hwy 62/180 East
Carlsbad, NM, 88220

DATE:

11/5/15

SIGNATURE:

J. J. Gonzalez

TRANSPORTER'S MANIFEST

MANIFEST # 21

SHIPPING FACILITY NAME & ADDRESS:

EOG Resources
Dragon 36 State 502
Lea County, NM
API# 30-025-42501

LOCATION OF MATERIAL:

32.179760 -103.521006

TRANSPORTER NAME & ADDRESS:

SDR Enterprises LLC
6222 S Bronco, Hobbs, NM, 88240

DISCRIPTION OF WASTE:

Non-Hazardous Contaminated Soil

QUANTITY:

20 yds

FACILITY CONTACT:

Steve Perez, Site Supervisor
GHD
575-689-5782

Date:

11-5-15

SIGNATURE OF CONTACT:

Steven Perez

On behalf of EOG Resources

NAME OF TRANSPORTER: (DRIVER)

DATE:

11-5-15

SIGNATURE OF DRIVER:

Gerardo Rios J.

DISPOSAL SITE:

Lea Land LLC
Mile Marker 64, Hwy 62/180 East
Carlsbad, NM, 88220

DATE:

11/5/15

SIGNATURE:

J. Donzaly

TRANSPORTER'S MANIFEST

MANIFEST # 22

SHIPPING FACILITY NAME & ADDRESS:

EOG Resources
Dragon 36 State 502
Lea County, NM
API# 30-025-42501

LOCATION OF MATERIAL:

32.179760 -103.521006

TRANSPORTER NAME & ADDRESS:

SDR Enterprises LLC
6222 S Bronco, Hobbs, NM, 88240

DISCRIPTION OF WASTE:

Non-Hazardous Contaminated Soil

QUANTITY:

20 yds

FACILITY CONTACT:

Steve Perez, Site Supervisor
GHD
575-689-5782

Date:

11-5-15

SIGNATURE OF CONTACT:

Steven Perez

On behalf of EOG Resources

NAME OF TRANSPORTER: (DRIVER)

R-M Trucking
129

DATE:

11-5-15

SIGNATURE OF DRIVER:

Jose Bernal

DISPOSAL SITE:

Lea Land LLC
Mile Marker 64, Hwy 62/180 East
Carlsbad, NM, 88220

DATE:

11/5/15

SIGNATURE:

J. Donzaly

TRANSPORTER'S MANIFEST

MANIFEST # 23

SHIPPING FACILITY NAME & ADDRESS:

EOG Resources
Dragon 36 State 502
Lea County, NM
API# 30-025-42501

LOCATION OF MATERIAL:

32.179760 -103.521006

TRANSPORTER NAME & ADDRESS:

SDR Enterprises LLC
6222 S Bronco, Hobbs, NM, 88240

DISCRIPTION OF WASTE:

Non-Hazardous Contaminated Soil

QUANTITY:

20 yds

FACILITY CONTACT:

Steve Perez, Site Supervisor
GHD
575-689-5782

DATE:

11-5-15

SIGNATURE OF CONTACT:

Steven Perez

On behalf of EOG Resources

NAME OF TRANSPORTER: (DRIVER)

TRH006
TRC 11

DATE:

11-5-15

SIGNATURE OF DRIVER:

Chuck Lovelace

DISPOSAL SITE:

Lea Land LLC
Mile Marker 64, Hwy 62/180 East
Carlsbad, NM, 88220

DATE:

11-5-15

SIGNATURE:

J. Donzaly

TRANSPORTER'S MANIFEST

MANIFEST # 22

SHIPPING FACILITY NAME & ADDRESS:

EOG Resources
Dragon 36 State 502
Lea County, NM
API# 30-025-42501

LOCATION OF MATERIAL:

32.179760 -103.521006

TRANSPORTER NAME & ADDRESS:

SDR Enterprises LLC
6222 S Bronco, Hobbs, NM, 88240

DISCRIPTION OF WASTE:

Non-Hazardous Contaminated Soil

QUANTITY:

FACILITY CONTACT:

Steve Perez, Site Supervisor
GHD
575-689-5782

DATE:

SIGNATURE OF CONTACT:

Triple M

Steven Perez
On behalf of EOG Resources

NAME OF TRANSPORTER: (DRIVER)

Troca
14

DATE:

10/5/15

SIGNATURE OF DRIVER:

Arturo E.

DISPOSAL SITE:

Lea Land LLC
Mile Marker 64, Hwy 62/180 East
Carlsbad, NM, 88220

DATE:

11/5/15

SIGNATURE:

J. Donzaley

TRANSPORTER'S MANIFEST

MANIFEST #

SHIPPING FACILITY NAME & ADDRESS:

EOG Resources
Dragon 36 State 502
Lea County, NM
API# 30-025-42501

LOCATION OF MATERIAL:

32.179760 -103.521006

TRANSPORTER NAME & ADDRESS:

SDR Enterprises LLC
6222 S Bronco, Hobbs, NM, 88240

DISCRIPTION OF WASTE:

Non-Hazardous Contaminated Soil

QUANTITY:

20 yds

FACILITY CONTACT:

Steve Perez, Site Supervisor
GHD
575-689-5782

DATE:

11-5-15

SIGNATURE OF CONTACT:

Steven Perez

On behalf of EOG Resources

NAME OF TRANSPORTER: (DRIVER)

TRK 006
TR TI

DATE:

11-5/15

SIGNATURE OF DRIVER:

Carl L. Linder

DISPOSAL SITE:

Lea Land LLC
Mile Marker 64, Hwy 62/180 East
Carlsbad, NM, 88220

DATE:

11/5/15

SIGNATURE:

S. Gonzalez

TRANSPORTER'S MANIFEST

MANIFEST #

SHIPPING FACILITY NAME & ADDRESS:

EOG Resources
Dragon 36 State 502
Lea County, NM
API# 30-025-42501

LOCATION OF MATERIAL:

32.179760 -103.521006

TRANSPORTER NAME & ADDRESS:

SDR Enterprises LLC
6222 S Bronco, Hobbs, NM, 88240

DISCRIPTION OF WASTE:

Non-Hazardous Contaminated Soil


QUANTITY:

FACILITY CONTACT:

Steve Perez, Site Supervisor
GHD
575-689-5782

DATE:

SIGNATURE OF CONTACT:



On behalf of EOG Resources

NAME OF TRANSPORTER: (DRIVER)

DATE:

11-5-15

SIGNATURE OF DRIVER:



DISPOSAL SITE:

Lea Land LLC
Mile Marker 64, Hwy 62/180 East
Carlsbad, NM, 88220

DATE:

11/5/15

SIGNATURE:



TRANSPORTER'S MANIFEST

MANIFEST # 21

SHIPPING FACILITY NAME & ADDRESS:

EOG Resources
Dragon 36 State 502
Lea County, NM
API# 30-025-42501

LOCATION OF MATERIAL:

32.179760 -103.521006

TRANSPORTER NAME & ADDRESS:

SDR Enterprises LLC
6222 S Bronco, Hobbs, NM, 88240

DISCRIPTION OF WASTE:

Non-Hazardous Contaminated Soil

QUANTITY:

FACILITY CONTACT:

Steve Perez, Site Supervisor
GHD
575-689-5782

DATE:

SIGNATURE OF CONTACT:

Ventura JE in over

Steven Perez
On behalf of EOG Resources

NAME OF TRANSPORTER: (DRIVER)

Triple M
23

DATE:

11/5/15

SIGNATURE OF DRIVER:

Ventura

DISPOSAL SITE:

Lea Land LLC
Mile Marker 64, Hwy 62/180 East
Carlsbad, NM, 88220

DATE:

11/5/15

SIGNATURE:

S. Gonzalez

TRANSPORTER'S MANIFEST

MANIFEST #

SHIPPING FACILITY NAME & ADDRESS:

EOG Resources
Dragon 36 State 502
Lea County, NM
API# 30-025-42501

LOCATION OF MATERIAL:

32.179760 -103.521006

TRANSPORTER NAME & ADDRESS:

SDR Enterprises LLC
6222 S Bronco, Hobbs, NM, 88240

DISCRIPTION OF WASTE:

Non-Hazardous Contaminated Soil

QUANTITY:

FACILITY CONTACT:

Steve Perez, Site Supervisor
GHD
575-689-5782

DATE:

SIGNATURE OF CONTACT:



On behalf of EOG Resources

NAME OF TRANSPORTER: (DRIVER)

TRIPLE M TRUCKING
TRUCK # 150

DATE:

11-05-15

SIGNATURE OF DRIVER:



DISPOSAL SITE:

Lea Land LLC
Mile Marker 64, Hwy 62/180 East
Carlsbad, NM, 88220

DATE:

11/05/15

SIGNATURE:



TRANSPORTER'S MANIFEST

MANIFEST #

SHIPPING FACILITY NAME & ADDRESS:

EOG Resources
Dragon 36 State 502
Lea County, NM
API# 30-025-42501

LOCATION OF MATERIAL:

32.179760 -103.521006

TRANSPORTER NAME & ADDRESS:

SDR Enterprises LLC
6222 S Bronco, Hobbs, NM, 88240

DISCRIPTION OF WASTE:

Non-Hazardous Contaminated Soil

QUANTITY:

20

FACILITY CONTACT:

Steve Perez, Site Supervisor
GHD
575-689-5782

DATE:

SIGNATURE OF CONTACT:



On behalf of EOG Resources

NAME OF TRANSPORTER: (DRIVER)

DATE:

11/5/15

SIGNATURE OF DRIVER:

Jonahthan Balderrama


DISPOSAL SITE:

Lea Land LLC
Mile Marker 64, Hwy 62/180 East
Carlsbad, NM, 88220

DATE:

11/5/15

SIGNATURE:



TRANSPORTER'S MANIFEST

MANIFEST #

SHIPPING FACILITY NAME & ADDRESS:

EOG Resources
Dragon 36 State 502
Lea County, NM
API# 30-025-42501

LOCATION OF MATERIAL:

32.179760 -103.521006

TRANSPORTER NAME & ADDRESS:

SDR Enterprises LLC
6222 S Bronco, Hobbs, NM, 88240

DISCRIPTION OF WASTE:

Non-Hazardous Contaminated Soil

QUANTITY:

FACILITY CONTACT:

Steve Perez, Site Supervisor
GHD
575-689-5782

DATE:

SIGNATURE OF CONTACT:



On behalf of EOG Resources


NAME OF TRANSPORTER: (DRIVER)

Triple M.
29

DATE:

SIGNATURE OF DRIVER:

11-05-15



DISPOSAL SITE:

Lea Land LLC
Mile Marker 64, Hwy 62/180 East
Carlsbad, NM, 88220

DATE:

11/5/15

SIGNATURE:



TRANSPORTER'S MANIFEST

MANIFEST #

SHIPPING FACILITY NAME & ADDRESS:

EOG Resources
Dragon 36 State 502
Lea County, NM
API# 30-025-42501

LOCATION OF MATERIAL:

32.179760 -103.521006

TRANSPORTER NAME & ADDRESS:

SDR Enterprises LLC
6222 S Bronco, Hobbs, NM, 88240

DISCRIPTION OF WASTE:

Non-Hazardous Contaminated Soil

QUANTITY:

FACILITY CONTACT:

Steve Perez, Site Supervisor
GHD
575-689-5782

DATE:

SIGNATURE OF CONTACT:




On behalf of EOG Resources

NAME OF TRANSPORTER: (DRIVER)

REM Trucking
TRUCK # 134

DATE:

SIGNATURE OF DRIVER:



DISPOSAL SITE:

Lea Land LLC
Mile Marker 64, Hwy 62/180 East
Carlsbad, NM, 88220

DATE:

11/5/15

SIGNATURE:



TRANSPORTER'S MANIFEST

MANIFEST #

SHIPPING FACILITY NAME & ADDRESS:

EOG Resources
Dragon 36 State 502
Lea County, NM
API# 30-025-42501

LOCATION OF MATERIAL:

32.179760 -103.521006

TRANSPORTER NAME & ADDRESS:

SDR Enterprises LLC
6222 S Bronco, Hobbs, NM, 88240

DISCRIPTION OF WASTE:

Non-Hazardous Contaminated Soil

QUANTITY:

FACILITY CONTACT:

Steve Perez, Site Supervisor
GHD
575-689-5782

DATE:

SIGNATURE OF CONTACT:

Steven Perez

On behalf of EOG Resources

NAME OF TRANSPORTER: (DRIVER)

R-M Truck
~~#129~~ 129

DATE:

11/5/15

SIGNATURE OF DRIVER:

Jose Bruno

DISPOSAL SITE:

Lea Land LLC
Mile Marker 64, Hwy 62/180 East
Carlsbad, NM, 88220

DATE:

SIGNATURE:

TRANSPORTER'S MANIFEST

MANIFEST #

SHIPPING FACILITY NAME & ADDRESS:

EOG Resources
Dragon 36 State 502
Lea County, NM
API# 30-025-42501

LOCATION OF MATERIAL:

32.179760 -103.521006

TRANSPORTER NAME & ADDRESS:

SDR Enterprises LLC
6222 S Bronco, Hobbs, NM, 88240

DISCRIPTION OF WASTE:

Non-Hazardous Contaminated Soil

QUANTITY:

20 yds

FACILITY CONTACT:

Steve Perez, Site Supervisor
GHD
575-689-5782

DATE:

11-5-15

SIGNATURE OF CONTACT:

Steve Perez

On behalf of EOG Resources

NAME OF TRANSPORTER: (DRIVER)

DATE:

11-5-15

SIGNATURE OF DRIVER:

Gerardo Ros J.

DISPOSAL SITE:

Lea Land LLC
Mile Marker 64, Hwy 62/180 East
Carlsbad, NM, 88220

DATE:

11/5/15

SIGNATURE:

S. Gonzalez

TRANSPORTER'S MANIFEST

MANIFEST # 2

SHIPPING FACILITY NAME & ADDRESS:

EOG Resources
Dragon 36 State 502
Lea County, NM
API# 30-025-42501

LOCATION OF MATERIAL:

32.179760 -103.521006

TRANSPORTER NAME & ADDRESS:

SDR Enterprises LLC
6222 S Bronco, Hobbs, NM, 88240

DISCRIPTION OF WASTE:

Non-Hazardous Contaminated Soil

QUANTITY:

20yds

FACILITY CONTACT:

Steve Perez, Site Supervisor
GHD
575-689-5782

DATE:

11-5-15

SIGNATURE OF CONTACT:

Steven Perez

On behalf of EOG Resources

NAME OF TRANSPORTER: (DRIVER)

Tyoca
14

DATE:

11-5-15

SIGNATURE OF DRIVER:

Arvo E.

DISPOSAL SITE:

~~Sea Land LLC~~
~~Mile Marker 64, Hwy 62/180 East~~
~~Carlsbad, NM, 88220~~

DATE:

11-5-15

SIGNATURE:

[Signature]

Sundance Waste Disposal
PO Box 1737, Emice, NM, 88231

Sundance Services, Inc.
P.O. Box 1737
Emice, NM 88231
575-394-2511
Permit # NM-01-0003

TRANSPORTER'S MANIFEST

MANIFEST # 4

SHIPPING FACILITY NAME & ADDRESS:

EOG Resources
Dragon 36 State 502
Lea County, NM
API# 30-025-42501

LOCATION OF MATERIAL:

32.179760 -103.521006

TRANSPORTER NAME & ADDRESS:

SDR Enterprises LLC
6222 S Bronco, Hobbs, NM, 88240

DISCRIPTION OF WASTE:

Non-Hazardous Contaminated Soil

QUANTITY:

20 yds

FACILITY CONTACT:

Steve Perez, Site Supervisor
GHD
575-689-5782

DATE:

11-5-15

SIGNATURE OF CONTACT:

Steven Perez

On behalf of EOG Resources

NAME OF TRANSPORTER: (DRIVER)

Triple M T
TRUCK # 150

DATE:

11-5-15

SIGNATURE OF DRIVER:

Everardo T

DISPOSAL SITE:

Sundance Waste Disposal
P.O. Box 1737, Eunice,
NM, 88231

DATE:

SIGNATURE:

TRANSPORTER'S MANIFEST

MANIFEST #

6

SHIPPING FACILITY NAME & ADDRESS:

EOG Resources
Dragon 36 State 502
Lea County, NM
API# 30-025-42501

LOCATION OF MATERIAL:

32.179760 -103.521006

TRANSPORTER NAME & ADDRESS:

SDR Enterprises LLC
6222 S Bronco, Hobbs, NM, 88240

DISCRIPTION OF WASTE:

Non-Hazardous Contaminated Soil

QUANTITY:

20 yds

FACILITY CONTACT:

Steve Perez, Site Supervisor
GHD
575-689-5782

DATE:

11-5-15

SIGNATURE OF CONTACT:

Steve Perez

On behalf of EOG Resources

NAME OF TRANSPORTER: (DRIVER)

DATE:

11-5-15

SIGNATURE OF DRIVER:

Triplem Truck #12
Spencer Gonzalez

DISPOSAL SITE:

Lea Land LLC
Mile Marker 64, Hwy 62/180 East
Carlsbad, NM, 88220

DATE:

11-5-15

SIGNATURE:

JB

Sundance Waste Disposal
PO Box 1737, Eunice, NM, 88231

Sundance Services, Inc.
P.O. Box 1737
Eunice, NM 88231
575-394-2511
Permit # NM-01-0003

TRANSPORTER'S MANIFEST

MANIFEST # 10

SHIPPING FACILITY NAME & ADDRESS:

EOG Resources
Dragon 36 State 502
Lea County, NM
API# 30-025-42501

LOCATION OF MATERIAL:

32.179760 -103.521006

TRANSPORTER NAME & ADDRESS:

SDR Enterprises LLC
6222 S Bronco, Hobbs, NM, 88240

DISCRIPTION OF WASTE:

Non-Hazardous Contaminated Soil

QUANTITY:

20 yds

FACILITY CONTACT:

Steve Perez, Site Supervisor
GHD
575-689-5782

DATE:

11-5-15

SIGNATURE OF CONTACT:

Steve Perez

On behalf of EOG Resources

NAME OF TRANSPORTER: (DRIVER)

R-M Trucking
129

DATE:

11-5-15

SIGNATURE OF DRIVER:

Corey Bunn

DISPOSAL SITE:

~~Lea Land LLC
Mile Marker 64, Hwy 62/180 East
Carlsbad, NM, 88220~~

Sundance Waste Disposal

PO Box 1737, Emice NM 88231

DATE:

11-5-15

SIGNATURE:

SB

TRANSPORTER'S MANIFEST

MANIFEST #

9

SHIPPING FACILITY NAME & ADDRESS:

EOG Resources

Dragon 36 State 502

Lea County, NM

API# 30-025-42501

LOCATION OF MATERIAL:

32.179760 -103.521006

TRANSPORTER NAME & ADDRESS:

SDR Enterprises LLC

6222 S Bronco, Hobbs, NM, 88240

DISCRIPTION OF WASTE:

Non-Hazardous Contaminated Soil

QUANTITY:

20 yds

FACILITY CONTACT:

Steve Perez, Site Supervisor

GHD

575-689-5782

DATE:

11-5-15

SIGNATURE OF CONTACT:

Steven Perez

On behalf of EOG Resources

NAME OF TRANSPORTER: (DRIVER)

DATE:

11-5-15

SIGNATURE OF DRIVER:

Gerardo Rios J.

DISPOSAL SITE:

DATE:

SIGNATURE:

Sundance Waste Disposal

P.O. Box 1737, Eunice,

NM, 88231

TRANSPORTER'S MANIFEST

MANIFEST # 1

SHIPPING FACILITY NAME & ADDRESS:

EOG Resources
Dragon 36 State 502
Lea County, NM
API# 30-025-42501

LOCATION OF MATERIAL:

32.179760 -103.521006

TRANSPORTER NAME & ADDRESS:

SDR Enterprises LLC
6222 S Bronco, Hobbs, NM, 88240

DISCRIPTION OF WASTE:

Non-Hazardous Contaminated Soil

QUANTITY:

20 yds

FACILITY CONTACT:

Steve Perez, Site Supervisor
GHD
575-689-5782

DATE:

11-5-15

SIGNATURE OF CONTACT:

Steve Perez

On behalf of EOG Resources

NAME OF TRANSPORTER: (DRIVER)

DATE:

11-5-15

SIGNATURE OF DRIVER:

[Signature]

Ventura Dr 1A Cruz

DISPOSAL SITE:

~~Lea Land LLC
Mile Marker 64, Hwy 62/180 East
Carlsbad, NM, 88220~~

Sundance Waste Disposal
PO Box 1737, Emice, NM, 88231

DATE:

11-5-15

SIGNATURE:

[Signature]

Sundance Services, Inc.

P.O. Box 1737

Emice, NM 88231

575-395-2701

Permit # NM-01-0002

575-965-4891

TRANSPORTER'S MANIFEST

MANIFEST #

8

SHIPPING FACILITY NAME & ADDRESS:

EOG Resources
Dragon 36 State 502
Lea County, NM
API# 30-025-42501

LOCATION OF MATERIAL:

32.179760 -103.521006

TRANSPORTER NAME & ADDRESS:

SDR Enterprises LLC
6222 S Bronco, Hobbs, NM, 88240

DISCRIPTION OF WASTE:

Non-Hazardous Contaminated Soil

QUANTITY:

20 yds

FACILITY CONTACT:

Steve Perez, Site Supervisor
GHD
575-689-5782

DATE:

11-5-15

SIGNATURE OF CONTACT:

Steven Perez

On behalf of EOG Resources

NAME OF TRANSPORTER: (DRIVER)

Jose Maria Salinas

DATE:

Truc #134
RMT Trucking 11-5-15

SIGNATURE OF DRIVER:

DISPOSAL SITE:

Lea Land LLC
~~Mile Marker 64, Hwy 62/180 East~~
~~Carlsbad, NM, 88220~~

DATE:

11-6-15

SIGNATURE:

JBail

Sundance Waste Disposal

PO Box 1737, Eunice, NM, 88231

TRANSPORTER'S MANIFEST

MANIFEST # 3

SHIPPING FACILITY NAME & ADDRESS:

EOG Resources
Dragon 36 State 502
Lea County, NM
API# 30-025-42501

LOCATION OF MATERIAL:

32.179760 -103.521006

TRANSPORTER NAME & ADDRESS:

SDR Enterprises LLC
6222 S Bronco, Hobbs, NM, 88240

DISCRIPTION OF WASTE:

Non-Hazardous Contaminated Soil

QUANTITY:

20 yds

FACILITY CONTACT:

Steve Perez, Site Supervisor
GHD
575-689-5782

DATE:

11-5-15

SIGNATURE OF CONTACT:

Steve Perez

On behalf of EOG Resources

NAME OF TRANSPORTER: (DRIVER)

DATE:

11-5-15

SIGNATURE OF DRIVER:

Carriana Trucking

Chris Canamya

DISPOSAL SITE:

Lea Land LLC
Mile Marker 64, Hwy 62/180 East
Carlsbad, NM, 88220

DATE:

11-5-15

SIGNATURE:

SBal

Sundance Waste Disposal
PO Box 1737 Emice, NM, 88231

Sundance Services, Inc.
P.O. Box 1737
Emice, NM 88231
575-394-2511
Permit # NM-01-0003

TRANSPORTER'S MANIFEST

MANIFEST # 332

SHIPPING FACILITY NAME & ADDRESS:

EOG Resources
Dragon 36 State 502
Lea County, NM
API# 30-025-42501

LOCATION OF MATERIAL:

32.179760 -103.521006

TRANSPORTER NAME & ADDRESS:

SDR Enterprises LLC
6222 S Bronco, Hobbs, NM, 88240

DISCRIPTION OF WASTE:

Non-Hazardous Contaminated Soil

QUANTITY:

20 yds

FACILITY CONTACT:

Steve Perez, Site Supervisor
GHD
575-689-5782

DATE:

SIGNATURE OF CONTACT:

Triple M. 11-4-15

Steven Perez

On behalf of EOG Resources

NAME OF TRANSPORTER: (DRIVER)

Troca
14

DATE:

SIGNATURE OF DRIVER:

11-3-15

Arturo E.

DISPOSAL SITE:

Lea Land LLC
Mile Marker 64, Hwy 62/180 East
Carlsbad, NM, 88220

DATE:

11/4/15

SIGNATURE:

S. Gonzalez

TRANSPORTER'S MANIFEST

MANIFEST #

~~2~~ 3

SHIPPING FACILITY NAME & ADDRESS:

EOG Resources
Dragon 36 State 502
Lea County, NM
API# 30-025-42501

LOCATION OF MATERIAL:

32.179760 -103.521006

TRANSPORTER NAME & ADDRESS:

SDR Enterprises LLC
6222 S Bronco, Hobbs, NM, 88240

DISCRIPTION OF WASTE:

Non-Hazardous Contaminated Soil

QUANTITY:

20 yds

FACILITY CONTACT:

Steve Perez, Site Supervisor
GHD
575-689-5782

DATE:

SIGNATURE OF CONTACT:

Steve Perez

On behalf of EOG Resources

Ventura 10 11 15

NAME OF TRANSPORTER: (DRIVER)

DATE:

SIGNATURE OF DRIVER:

Trip/20
#23

11.11.15

Ventura

DISPOSAL SITE:

Lea Land LLC
Mile Marker 64, Hwy 62/180 East
Carlsbad, NM, 88220

DATE:

SIGNATURE:

11/4/15

S. Gonzalez

TRANSPORTER'S MANIFEST

MANIFEST #

9

SHIPPING FACILITY NAME & ADDRESS:

EOG Resources
Dragon 36 State 502
Lea County, NM
API# 30-025-42501

LOCATION OF MATERIAL:

32.179760 -103.521006

TRANSPORTER NAME & ADDRESS:

SDR Enterprises LLC
6222 S Bronco, Hobbs, NM, 88240

DISCRIPTION OF WASTE:

Non-Hazardous Contaminated Soil

QUANTITY:

20yds

FACILITY CONTACT:

Steve Perez, Site Supervisor
GHD
575-689-5782

DATE:

11-4-15
~~12-3-15~~

SIGNATURE OF CONTACT:

Steve Perez

On behalf of EOG Resources

NAME OF TRANSPORTER: (DRIVER)

EOG
T1

DATE:

11-4-15
~~12-3-15~~

SIGNATURE OF DRIVER:

Carl Breake

DISPOSAL SITE:

Lea Land LLC
Mile Marker 64, Hwy 62/180 East
Carlsbad, NM, 88220

DATE:

11/4/15

SIGNATURE:

S. Gonzalez

TRANSPORTER'S MANIFEST

MANIFEST # 10

SHIPPING FACILITY NAME & ADDRESS:

EOG Resources
Dragon 36 State 502
Lea County, NM
API# 30-025-42501

LOCATION OF MATERIAL:

32.179760 -103.521006

TRANSPORTER NAME & ADDRESS:

SDR Enterprises LLC
6222 S Bronco, Hobbs, NM, 88240

DISCRIPTION OF WASTE:

Non-Hazardous Contaminated Soil

QUANTITY:

20yds

FACILITY CONTACT:

Steve Perez, Site Supervisor
GHD
575-689-5782

DATE:

SIGNATURE OF CONTACT:

11-4-15
Ventura J. Sanchez
NAME OF TRANSPORTER: (DRIVER)

Steven Perez
On behalf of EOG Resources

Triple m
#23

DATE:

SIGNATURE OF DRIVER:

11-4-15

Ventura J. Sanchez

DISPOSAL SITE:

Lea Land LLC
Mile Marker 64, Hwy 62/180 East
Carlsbad, NM, 88220

DATE:

SIGNATURE:

11/4/15

S. Gonzalez

TRANSPORTER'S MANIFEST

MANIFEST # 11

SHIPPING FACILITY NAME & ADDRESS:

EOG Resources
Dragon 36 State 502
Lea County, NM
API# 30-025-42501

LOCATION OF MATERIAL:

32.179760 -103.521006

TRANSPORTER NAME & ADDRESS:

SDR Enterprises LLC
6222 S Bronco, Hobbs, NM, 88240

DISCRIPTION OF WASTE:

Non-Hazardous Contaminated Soil

QUANTITY:

20 yds

FACILITY CONTACT:

Steve Perez, Site Supervisor
GHD
575-689-5782

DATE:

SIGNATURE OF CONTACT:



On behalf of EOG Resources

NAME OF TRANSPORTER: (DRIVER)

Triple M.
29

DATE:

11-04-15

SIGNATURE OF DRIVER:

Hector Bencomo

DISPOSAL SITE:

Lea Land LLC
Mile Marker 64, Hwy 62/180 East
Carlsbad, NM, 88220

DATE:

11/4/15

SIGNATURE:



TRANSPORTER'S MANIFEST

MANIFEST # 13

SHIPPING FACILITY NAME & ADDRESS:

EOG Resources
Dragon 36 State 502
Lea County, NM
API# 30-025-42501

LOCATION OF MATERIAL:

32.179760 -103.521006

TRANSPORTER NAME & ADDRESS:

SDR Enterprises LLC
6222 S Bronco, Hobbs, NM, 88240

DISCRIPTION OF WASTE:

Non-Hazardous Contaminated Soil

QUANTITY:

20 yds

FACILITY CONTACT:

Steve Perez, Site Supervisor
GHD
575-689-5782

DATE:

11-4-15

SIGNATURE OF CONTACT:

Steve Perez

On behalf of EOG Resources

NAME OF TRANSPORTER: (DRIVER)

DATE:

11-4-15

SIGNATURE OF DRIVER:

Chris Carranza

DISPOSAL SITE:

Lea Land LLC
Mile Marker 64, Hwy 62/180 East
Carlsbad, NM, 88220

DATE:

11/4/15

SIGNATURE:

L. Donzale

TRANSPORTER'S MANIFEST

MANIFEST # 14

SHIPPING FACILITY NAME & ADDRESS:

EOG Resources
Dragon 36 State 502
Lea County, NM
API# 30-025-42501

LOCATION OF MATERIAL:

32.179760 -103.521006

TRANSPORTER NAME & ADDRESS:

SDR Enterprises LLC
6222 S Bronco, Hobbs, NM, 88240

DISCRIPTION OF WASTE:

Non-Hazardous Contaminated Soil

QUANTITY:

20 yds

FACILITY CONTACT:

Steve Perez, Site Supervisor
GHD
575-689-5782

DATE:

11-4-15

SIGNATURE OF CONTACT:

Steve Perez

On behalf of EOG Resources

NAME OF TRANSPORTER: (DRIVER)

SDR
Tr# 006

DATE:

11-4-15

SIGNATURE OF DRIVER:

Carl Breake

DISPOSAL SITE:

Lea Land LLC
Mile Marker 64, Hwy 62/180 East
Carlsbad, NM, 88220

DATE:

11/4/15

SIGNATURE:

S. Gonzalez

TRANSPORTER'S MANIFEST

MANIFEST # 15

SHIPPING FACILITY NAME & ADDRESS:

EOG Resources
Dragon 36 State 502
Lea County, NM
API# 30-025-42501

LOCATION OF MATERIAL:

32.179760 -103.521006

TRANSPORTER NAME & ADDRESS:

SDR Enterprises LLC
6222 S Bronco, Hobbs, NM, 88240

DISCRIPTION OF WASTE:

Non-Hazardous Contaminated Soil

QUANTITY:

20 yds

FACILITY CONTACT:

Steve Perez, Site Supervisor
GHD
575-689-5782

DATE:

11-4-15

SIGNATURE OF CONTACT:

Steven Perez

On behalf of EOG Resources

NAME OF TRANSPORTER: (DRIVER)

Triple M
14

DATE:

11-4-15

SIGNATURE OF DRIVER:

Arturo E

DISPOSAL SITE:

Lea Land LLC
Mile Marker 64, Hwy 62/180 East
Carlsbad, NM, 88220

DATE:

11/4/15

SIGNATURE:

S. Donzaly

TRANSPORTER'S MANIFEST

MANIFEST # 1316

SHIPPING FACILITY NAME & ADDRESS:

EOG Resources
Dragon 36 State 502
Lea County, NM
API# 30-025-42501

LOCATION OF MATERIAL:

32.179760 -103.521006

TRANSPORTER NAME & ADDRESS:

SDR Enterprises LLC
6222 S Bronco, Hobbs, NM, 88240

DISCRIPTION OF WASTE:

Non-Hazardous Contaminated Soil

QUANTITY:

20 vds

FACILITY CONTACT:

Steve Perez, Site Supervisor
GHD
575-689-5782

DATE:

11-4-15

SIGNATURE OF CONTACT:



On behalf of EOG Resources

VENTURA JR LLC

NAME OF TRANSPORTER: (DRIVER)

Triple R
#123

DATE:

11-4-15

SIGNATURE OF DRIVER:




DISPOSAL SITE:

Lea Land LLC
Mile Marker 64, Hwy 62/180 East
Carlsbad, NM, 88220

DATE:

11/4/15

SIGNATURE:



TRANSPORTER'S MANIFEST

MANIFEST # 817

SHIPPING FACILITY NAME & ADDRESS:

EOG Resources
Dragon 36 State 502
Lea County, NM
API# 30-025-42501

LOCATION OF MATERIAL:

32.179760 -103.521006

TRANSPORTER NAME & ADDRESS:

SDR Enterprises LLC
6222 S Bronco, Hobbs, NM, 88240

DISCRIPTION OF WASTE:

Non-Hazardous Contaminated Soil

QUANTITY:

20 yds

FACILITY CONTACT:

Steve Perez, Site Supervisor
GHD
575-689-5782

Date:

11-4-15

SIGNATURE OF CONTACT:

Steven Perez

On behalf of EOG Resources

NAME OF TRANSPORTER: (DRIVER)

TRIPLE M TRUCKING
TRUCK # 150

DATE:

11-4-15

SIGNATURE OF DRIVER:

Late H.

DISPOSAL SITE:

Lea Land LLC
Mile Marker 64, Hwy 62/180 East
Carlsbad, NM, 88220

DATE:

11/4/15

SIGNATURE:

J. Gonzalez

TRANSPORTER'S MANIFEST

MANIFEST # 18

SHIPPING FACILITY NAME & ADDRESS:

EOG Resources
Dragon 36 State 502
Lea County, NM
API# 30-025-42501

LOCATION OF MATERIAL:

32.179760 -103.521006

TRANSPORTER NAME & ADDRESS:

SDR Enterprises LLC
6222 S Bronco, Hobbs, NM, 88240

DISCRIPTION OF WASTE:

Non-Hazardous Contaminated Soil

QUANTITY:

20 yds

FACILITY CONTACT:

Steve Perez, Site Supervisor
GHD
575-689-5782

Date:

11-04-15

SIGNATURE OF CONTACT:

Steve Perez

On behalf of EOG Resources

NAME OF TRANSPORTER: (DRIVER)

DATE:

11-04-15

SIGNATURE OF DRIVER:

DISPOSAL SITE:

Lea Land LLC
Mile Marker 64, Hwy 62/180 East
Carlsbad, NM, 88220

DATE:

11/4/15

SIGNATURE:

J. Gonzalez

TRANSPORTER'S MANIFEST

MANIFEST # 19

SHIPPING FACILITY NAME & ADDRESS:

EOG Resources
Dragon 36 State 502
Lea County, NM
API# 30-025-42501

LOCATION OF MATERIAL:

32.179760 -103.521006

TRANSPORTER NAME & ADDRESS:

SDR Enterprises LLC
6222 S Bronco, Hobbs, NM, 88240

DISCRIPTION OF WASTE:

Non-Hazardous Contaminated Soil

QUANTITY:

20 yds

FACILITY CONTACT:

Steve Perez, Site Supervisor
GHD
575-689-5782

Date:

11-04-15

SIGNATURE OF CONTACT:

Steve Perez

On behalf of EOG Resources

NAME OF TRANSPORTER: (DRIVER)

Triple M.
29

DATE:

11-04-15

SIGNATURE OF DRIVER:

Hector Bencomo

DISPOSAL SITE:

Lea Land LLC
Mile Marker 64, Hwy 62/180 East
Carlsbad, NM, 88220

DATE:

11/4/15

SIGNATURE:

J. Donzale

TRANSPORTER'S MANIFEST

MANIFEST #

20

SHIPPING FACILITY NAME & ADDRESS:

EOG Resources
Dragon 36 State 502
Lea County, NM
API# 30-025-42501

LOCATION OF MATERIAL:

32.179760 -103.521006

TRANSPORTER NAME & ADDRESS:

SDR Enterprises LLC
6222 S Bronco, Hobbs, NM, 88240

DISCRIPTION OF WASTE:

Non-Hazardous Contaminated Soil

QUANTITY:

20 yds

FACILITY CONTACT:

Steve Perez, Site Supervisor
GHD
575-689-5782

Date:

11-4-15

SIGNATURE OF CONTACT:

Steve Perez

On behalf of EOG Resources

NAME OF TRANSPORTER: (DRIVER)

DATE:

Carrara Trucking 11-4-15

SIGNATURE OF DRIVER:

Chris Carrara

DISPOSAL SITE:

Lea Land LLC
Mile Marker 64, Hwy 62/180 East
Carlsbad, NM, 88220

DATE:

11/4/15

SIGNATURE:

J. Donzale

TRANSPORTER'S MANIFEST

MANIFEST # 21

SHIPPING FACILITY NAME & ADDRESS:

EOG Resources
Dragon 36 State 502
Lea County, NM
API# 30-025-42501

LOCATION OF MATERIAL:

32.179760 -103.521006

TRANSPORTER NAME & ADDRESS:

SDR Enterprises LLC
6222 S Bronco, Hobbs, NM, 88240

DISCRIPTION OF WASTE:

Non-Hazardous Contaminated Soil

QUANTITY:


20 yds

FACILITY CONTACT:

Steve Perez, Site Supervisor
GHD
575-689-5782

DATE:

SIGNATURE OF CONTACT:



On behalf of EOG Resources

NAME OF TRANSPORTER: (DRIVER)

DATE:

SIGNATURE OF DRIVER:

DISPOSAL SITE:

Lea Land LLC
Mile Marker 64, Hwy 62/180 East
Carlsbad, NM, 88220

DATE:

SIGNATURE:

11/4/15

TRANSPORTER'S MANIFEST

MANIFEST # 22

SHIPPING FACILITY NAME & ADDRESS:

EOG Resources
Dragon 36 State 502
Lea County, NM
API# 30-025-42501

LOCATION OF MATERIAL:

32.179760 -103.521006

TRANSPORTER NAME & ADDRESS:

SDR Enterprises LLC
6222 S Bronco, Hobbs, NM, 88240

DISCRIPTION OF WASTE:

Non-Hazardous Contaminated Soil

QUANTITY:


FACILITY CONTACT:

Steve Perez, Site Supervisor
GHD
575-689-5782

DATE:

10-4-15

SIGNATURE OF CONTACT:



On behalf of EOG Resources

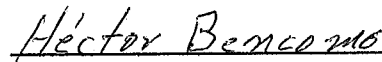
NAME OF TRANSPORTER: (DRIVER)

Triple M.

DATE:

10-3-15

SIGNATURE OF DRIVER:



DISPOSAL SITE:

Lea Land LLC
Mile Marker 64, Hwy 62/180 East
Carlsbad, NM, 88220

DATE:

11/4/15

SIGNATURE:



TRANSPORTER'S MANIFEST

MANIFEST # 24

SHIPPING FACILITY NAME & ADDRESS:

EOG Resources
Dragon 36 State 502
Lea County, NM
API# 30-025-42501

LOCATION OF MATERIAL:

32.179760 -103.521006

TRANSPORTER NAME & ADDRESS:

SDR Enterprises LLC
6222 S Bronco, Hobbs, NM, 88240

DISCRIPTION OF WASTE:

Non-Hazardous Contaminated Soil

QUANTITY:

20 yds

FACILITY CONTACT:

Steve Perez, Site Supervisor
GHD
575-689-5782

DATE:

10-24-15

SIGNATURE OF CONTACT:

Steve Perez

On behalf of EOG Resources

NAME OF TRANSPORTER: (DRIVER)

TRIPLE M TRUCKING
TRUCK # 150

DATE:

10-24-15

SIGNATURE OF DRIVER:

Sub T.

DISPOSAL SITE:

Lea Land LLC
Mile Marker 64, Hwy 62/180 East
Carlsbad, NM, 88220

DATE:

11/4/15

SIGNATURE:

S. Donzaly

TRANSPORTER'S MANIFEST

MANIFEST # 26

SHIPPING FACILITY NAME & ADDRESS:

EOG Resources
Dragon 36 State 502
Lea County, NM
API# 30-025-42501

LOCATION OF MATERIAL:

32.179760 -103.521006

TRANSPORTER NAME & ADDRESS:

SDR Enterprises LLC
6222 S Bronco, Hobbs, NM, 88240

DISCRIPTION OF WASTE:

Non-Hazardous Contaminated Soil

QUANTITY:

20 yds

FACILITY CONTACT:

Steve Perez, Site Supervisor
GHD
575-689-5782

DATE:

10-4-15

SIGNATURE OF CONTACT:

Steve Perez

On behalf of EOG Resources

NAME OF TRANSPORTER: (DRIVER)

DATE:

Carranza Trucking 10-4-15

SIGNATURE OF DRIVER:

Chris Cananaga

DISPOSAL SITE:

Lea Land LLC
Mile Marker 64, Hwy 62/180 East
Carlsbad, NM, 88220

DATE:

11/4/15

SIGNATURE:

S. Gonzalez

TRANSPORTER'S MANIFEST

MANIFEST # 23

SHIPPING FACILITY NAME & ADDRESS:

EOG Resources
Dragon 36 State 502
Lea County, NM
API# 30-025-42501

LOCATION OF MATERIAL:

32.179760 -103.521006

TRANSPORTER NAME & ADDRESS:

SDR Enterprises LLC
6222 S Bronco, Hobbs, NM, 88240

DISCRIPTION OF WASTE:

Non-Hazardous Contaminated Soil

QUANTITY:

20 yds

FACILITY CONTACT:

Steve Perez, Site Supervisor
GHD
575-689-5782

DATE:

11-4-15
10-3-15

SIGNATURE OF CONTACT:

Steve Perez
On behalf of EOG Resources

NAME OF TRANSPORTER: (DRIVER)

TRIPLE M TRUCKING
TRUCK # 160

DATE:

11-4-15
10-3-15

SIGNATURE OF DRIVER:

Lato H.

DISPOSAL SITE:

Lea Land LLC
Mile Marker 64, Hwy 62/180 East
Carlsbad, NM, 88220

DATE:

11/4/15

SIGNATURE:

S. Gonzalez

TRANSPORTER'S MANIFEST

MANIFEST # 27

SHIPPING FACILITY NAME & ADDRESS:

EOG Resources
Dragon 36 State 502
Lea County, NM
API# 30-025-42501

LOCATION OF MATERIAL:

32.179760 -103.521006

TRANSPORTER NAME & ADDRESS:

SDR Enterprises LLC
6222 S Bronco, Hobbs, NM, 88240

DISCRIPTION OF WASTE:

Non-Hazardous Contaminated Soil

QUANTITY:

20 yds

FACILITY CONTACT:

Steve Perez, Site Supervisor
GHD
575-689-5782

DATE:

SIGNATURE OF CONTACT:

Tripe M. 11-4-15
11-3-15

Steven Perez
On behalf of EOG Resources

NAME OF TRANSPORTER: (DRIVER)

Troca
14

DATE:

SIGNATURE OF DRIVER:

11-4-15
11-3-15

Arturo E.

DISPOSAL SITE:

Lea Land LLC
Mile Marker 64, Hwy 62/180 East
Carlsbad, NM, 88220

DATE:

SIGNATURE:

11/4/15

S. Donzaly

TRANSPORTER'S MANIFEST

MANIFEST # 1

SHIPPING FACILITY NAME & ADDRESS:

EOG Resources
Dragon 36 State 502
Lea County, NM
API# 30-025-42501

LOCATION OF MATERIAL:

32.179760 -103.521006

TRANSPORTER NAME & ADDRESS:

SDR Enterprises LLC
6222 S Bronco, Hobbs, NM, 88240

DISCRIPTION OF WASTE:

Non-Hazardous Contaminated Soil

QUANTITY:

20 yds

FACILITY CONTACT:

Steve Perez, Site Supervisor
GHD
575-689-5782

DATE:

10-3-15

SIGNATURE OF CONTACT:

Steve Perez

On behalf of EOG Resources

NAME OF TRANSPORTER: (DRIVER)

DATE:

10-3-15

SIGNATURE OF DRIVER:

Carl R Loveland

DISPOSAL SITE:

Lea Land LLC
Mile Marker 64, Hwy 62/180 East
Carlsbad, NM, 88220

DATE:

11/3/15

SIGNATURE:

J. Gonzalez

TRANSPORTER'S MANIFEST

MANIFEST # 1

SHIPPING FACILITY NAME & ADDRESS:

EOG Resources
Dragon 36 State 502
Lea County, NM
API# 30-025-42501

LOCATION OF MATERIAL:

32.179760 -103.521006

TRANSPORTER NAME & ADDRESS:

SDR Enterprises LLC
6222 S Bronco, Hobbs, NM, 88240

DISCRIPTION OF WASTE:

Non-Hazardous Contaminated Soil

QUANTITY:

20 yds

FACILITY CONTACT:

Steve Perez, Site Supervisor
GHD
575-689-5782

Date:

SIGNATURE OF CONTACT:

Triple M.

Steven Perez
On behalf of EOG Resources

NAME OF TRANSPORTER: (DRIVER)

Troca 14

DATE:

11/3/15

SIGNATURE OF DRIVER:

Arturo E.

DISPOSAL SITE:

Lea Land LLC
Mile Marker 64, Hwy 62/180 East
Carlsbad, NM, 88220

DATE:

11/3/15

SIGNATURE:

S. Gonzalez

TRANSPORTER'S MANIFEST

MANIFEST # 2

SHIPPING FACILITY NAME & ADDRESS:

EOG Resources
Dragon 36 State 502
Lea County, NM
API# 30-025-42501

LOCATION OF MATERIAL:

32.179760 -103.521006

TRANSPORTER NAME & ADDRESS:

SDR Enterprises LLC
6222 S Bronco, Hobbs, NM, 88240

DISCRIPTION OF WASTE:

Non-Hazardous Contaminated Soil

QUANTITY:

20 yds

FACILITY CONTACT:

Steve Perez, Site Supervisor
GHD
575-689-5782

DATE:

10-3-15

SIGNATURE OF CONTACT:

Steven Perez

On behalf of EOG Resources

NAME OF TRANSPORTER: (DRIVER)

DATE:

Carranza Trucking 10-3-15

SIGNATURE OF DRIVER:

Chris Carranza

DISPOSAL SITE:

Lea Land LLC
Mile Marker 64, Hwy 62/180 East
Carlsbad, NM, 88220

DATE:

11/3/15

SIGNATURE:

J. Gonzalez

TRANSPORTER'S MANIFEST

MANIFEST # 3

SHIPPING FACILITY NAME & ADDRESS:

EOG Resources
Dragon 36 State 502
Lea County, NM
API# 30-025-42501

LOCATION OF MATERIAL:

32.179760 -103.521006

TRANSPORTER NAME & ADDRESS:

SDR Enterprises LLC
6222 S Bronco, Hobbs, NM, 88240

DISCRIPTION OF WASTE:

Non-Hazardous Contaminated Soil

QUANTITY:

20 yds

FACILITY CONTACT:

Steve Perez, Site Supervisor
GHD
575-689-5782

DATE:

SIGNATURE OF CONTACT:

Ventura Dec 10-3-15

Steve Perez

On behalf of EOG Resources

NAME OF TRANSPORTER: (DRIVER)

DATE:

SIGNATURE OF DRIVER:

Trip # 23

10-3-15

[Signature]

DISPOSAL SITE:

Lea Land LLC
Mile Marker 64, Hwy 62/180 East
Carlsbad, NM, 88220

DATE:

11/3/15

SIGNATURE:

S. Donzaly

TRANSPORTER'S MANIFEST

MANIFEST # 21

SHIPPING FACILITY NAME & ADDRESS:

EOG Resources
Dragon 36 State 502
Lea County, NM
API# 30-025-42501

LOCATION OF MATERIAL:

32.179760 -103.521006

TRANSPORTER NAME & ADDRESS:

SDR Enterprises LLC
6222 S Bronco, Hobbs, NM, 88240

DISCRIPTION OF WASTE:

Non-Hazardous Contaminated Soil

QUANTITY:

FACILITY CONTACT:

Steve Perez, Site Supervisor
GHD
575-689-5782

DATE:

11-3-15

SIGNATURE OF CONTACT:



On behalf of EOG Resources

NAME OF TRANSPORTER: (DRIVER)

TRIPLE M TRUCKING

DATE:

11-3-15

SIGNATURE OF DRIVER:

OSCAR MORALES

DISPOSAL SITE:

Lea Land LLC
Mile Marker 64, Hwy 62/180 East
Carlsbad, NM, 88220

DATE:

11/3/15

SIGNATURE:



TRANSPORTER'S MANIFEST

MANIFEST # 5

SHIPPING FACILITY NAME & ADDRESS:

EOG Resources
Dragon 36 State 502
Lea County, NM
API# 30-025-42501

LOCATION OF MATERIAL:

32.179760 -103.521006

TRANSPORTER NAME & ADDRESS:

SDR Enterprises LLC
6222 S Bronco, Hobbs, NM, 88240

DISCRIPTION OF WASTE:

Non-Hazardous Contaminated Soil

QUANTITY:

20 yds

FACILITY CONTACT:

Steve Perez, Site Supervisor
GHD
575-689-5782

DATE:

10-3-15

SIGNATURE OF CONTACT:

Steve Perez

On behalf of EOG Resources

NAME OF TRANSPORTER: (DRIVER)

Triple M.
29

DATE:

10-3-15

SIGNATURE OF DRIVER:

Hector Bencomo

DISPOSAL SITE:

Lea Land LLC
Mile Marker 64, Hwy 62/180 East
Carlsbad, NM, 88220

DATE:

11/3/15

SIGNATURE:

S. Gonzalez

TRANSPORTER'S MANIFEST

MANIFEST # 6

SHIPPING FACILITY NAME & ADDRESS:

EOG Resources
Dragon 36 State 502
Lea County, NM
API# 30-025-42501

LOCATION OF MATERIAL:

32.179760 -103.521006

TRANSPORTER NAME & ADDRESS:

SDR Enterprises LLC
6222 S Bronco, Hobbs, NM, 88240

DISCRIPTION OF WASTE:

Non-Hazardous Contaminated Soil

QUANTITY:

20 yds


FACILITY CONTACT:

Steve Perez, Site Supervisor
GHD
575-689-5782

DATE:

11-3-15

SIGNATURE OF CONTACT:



On behalf of EOG Resources


NAME OF TRANSPORTER: (DRIVER)

TRIPLE M TRUCKING
Truck # 28

DATE:

11-3-15

SIGNATURE OF DRIVER:



DISPOSAL SITE:

Lea Land LLC
Mile Marker 64, Hwy 62/180 East
Carlsbad, NM, 88220

DATE:

11/3/15

SIGNATURE:



TRANSPORTER'S MANIFEST

MANIFEST # 7

SHIPPING FACILITY NAME & ADDRESS:

EOG Resources
Dragon 36 State 502
Lea County, NM
API# 30-025-42501

LOCATION OF MATERIAL:

32.179760 -103.521006

TRANSPORTER NAME & ADDRESS:

SDR Enterprises LLC
6222 S Bronco, Hobbs, NM, 88240

DISCRIPTION OF WASTE:

Non-Hazardous Contaminated Soil

QUANTITY:

20 yds

FACILITY CONTACT:

Steve Perez, Site Supervisor
GHD
575-689-5782

DATE:

10-3-15

SIGNATURE OF CONTACT:

Steve Perez

On behalf of EOG Resources

NAME OF TRANSPORTER: (DRIVER)

006
TI

DATE:

10-3-15

SIGNATURE OF DRIVER:

Carl H. Lavelle

DISPOSAL SITE:

Lea Land LLC
Mile Marker 64, Hwy 62/180 East
Carlsbad, NM, 88220

DATE:

11/3/15

SIGNATURE:

S. Gonzalez

TRANSPORTER'S MANIFEST

MANIFEST # 8

SHIPPING FACILITY NAME & ADDRESS:

EOG Resources
Dragon 36 State 502
Lea County, NM
API# 30-025-42501

LOCATION OF MATERIAL:

32.179760 -103.521006

TRANSPORTER NAME & ADDRESS:

SDR Enterprises LLC
6222 S Bronco, Hobbs, NM, 88240

DISCRIPTION OF WASTE:

Non-Hazardous Contaminated Soil

QUANTITY:

26 yds.

FACILITY CONTACT:

Steve Perez, Site Supervisor
GHD
575-689-5782

DATE:

10-3-15

SIGNATURE OF CONTACT:

Steve Perez

On behalf of EOG Resources

NAME OF TRANSPORTER: (DRIVER)

DATE:

Carranza Trucking 10-3-15

SIGNATURE OF DRIVER:

Chris Carranza

DISPOSAL SITE:

Lea Land LLC
Mile Marker 64, Hwy 62/180 East
Carlsbad, NM, 88220

DATE:

11/3/15

SIGNATURE:

S. Gonzalez

TRANSPORTER'S MANIFEST

MANIFEST # 9

SHIPPING FACILITY NAME & ADDRESS:

EOG Resources
Dragon 36 State 502
Lea County, NM
API# 30-025-42501

LOCATION OF MATERIAL:

32.179760 -103.521006

TRANSPORTER NAME & ADDRESS:

SDR Enterprises LLC
6222 S Bronco, Hobbs, NM, 88240

DISCRIPTION OF WASTE:

Non-Hazardous Contaminated Soil

QUANTITY:

20 yds

FACILITY CONTACT:

Steve Perez, Site Supervisor
GHD
575-689-5782

DATE:

SIGNATURE OF CONTACT:

Triple M 11-3-15
NAME OF TRANSPORTER: (DRIVER)

Steven Perez
On behalf of EOG Resources

Troca
14

DATE:

SIGNATURE OF DRIVER:

11-3-15

Arturo E.

DISPOSAL SITE:

Lea Land LLC
Mile Marker 64, Hwy 62/180 East
Carlsbad, NM, 88220

DATE:

SIGNATURE:

11/3/15

A. Donzaly

TRANSPORTER'S MANIFEST

MANIFEST # 10

SHIPPING FACILITY NAME & ADDRESS:

EOG Resources
Dragon 36 State 502
Lea County, NM
API# 30-025-42501

LOCATION OF MATERIAL:

32.179760 -103.521006

TRANSPORTER NAME & ADDRESS:

SDR Enterprises LLC
6222 S Bronco, Hobbs, NM, 88240

DISCRIPTION OF WASTE:

Non-Hazardous Contaminated Soil

QUANTITY:

20 yds

FACILITY CONTACT:

Steve Perez, Site Supervisor
GHD
575-689-5782

DATE:

10-3-15

SIGNATURE OF CONTACT:



On behalf of EOG Resources

NAME OF TRANSPORTER: (DRIVER)

Ventura J. Alvarez

DATE:

10-3-15

SIGNATURE OF DRIVER:



DISPOSAL SITE:

Lea Land LLC
Mile Marker 64, Hwy 62/180 East
Carlsbad, NM, 88220

DATE:

11/3/15

SIGNATURE:



TRANSPORTER'S MANIFEST

MANIFEST # 11

SHIPPING FACILITY NAME & ADDRESS:

EOG Resources
Dragon 36 State 502
Lea County, NM
API# 30-025-42501

LOCATION OF MATERIAL:

32.179760 -103.521006

TRANSPORTER NAME & ADDRESS:

SDR Enterprises LLC
6222 S Bronco, Hobbs, NM, 88240

DISCRIPTION OF WASTE:

Non-Hazardous Contaminated Soil

QUANTITY:

20 yds

FACILITY CONTACT:

Steve Perez, Site Supervisor
GHD
575-689-5782

DATE:

10-3-15

SIGNATURE OF CONTACT:

Steve Perez

On behalf of EOG Resources

NAME OF TRANSPORTER: (DRIVER)

TRIPLE M TRUCKING
TRUCK # 28

DATE:

10-3-15

SIGNATURE OF DRIVER:

Leo L

DISPOSAL SITE:

Lea Land LLC
Mile Marker 64, Hwy 62/180 East
Carlsbad, NM, 88220

DATE:

11/3/15

SIGNATURE:

J. Gonzalez

TRANSPORTER'S MANIFEST

MANIFEST # 12

SHIPPING FACILITY NAME & ADDRESS:

EOG Resources
Dragon 36 State 502
Lea County, NM
API# 30-025-42501

LOCATION OF MATERIAL:

32.179760 -103.521006

TRANSPORTER NAME & ADDRESS:

SDR Enterprises LLC
6222 S Bronco, Hobbs, NM, 88240

DISCRIPTION OF WASTE:

Non-Hazardous Contaminated Soil

QUANTITY:

20yds

FACILITY CONTACT:

Steve Perez, Site Supervisor
GHD
575-689-5782

DATE:

10-3-15

SIGNATURE OF CONTACT:

Steven Perez

On behalf of EOG Resources

NAME OF TRANSPORTER: (DRIVER)

DATE:

10-3-15

SIGNATURE OF DRIVER:

DISPOSAL SITE:

Lea Land LLC
Mile Marker 64, Hwy 62/180 East
Carlsbad, NM, 88220

DATE:

11/3/15

SIGNATURE:

J. Donzale

TRANSPORTER'S MANIFEST

MANIFEST # 13

SHIPPING FACILITY NAME & ADDRESS:

EOG Resources
Dragon 36 State 502
Lea County, NM
API# 30-025-42501

LOCATION OF MATERIAL:

32.179760 -103.521006

TRANSPORTER NAME & ADDRESS:

SDR Enterprises LLC
6222 S Bronco, Hobbs, NM, 88240

DISCRIPTION OF WASTE:

Non-Hazardous Contaminated Soil

QUANTITY:

20 yds

FACILITY CONTACT:

Steve Perez, Site Supervisor
GHD
575-689-5782

DATE:

10-3-15

SIGNATURE OF CONTACT:

Steve Perez

On behalf of EOG Resources

NAME OF TRANSPORTER: (DRIVER)

Triple M.
29

DATE:

10-3-15

SIGNATURE OF DRIVER:

Hector Bencomo

DISPOSAL SITE:

Lea Land LLC
Mile Marker 64, Hwy 62/180 East
Carlsbad, NM, 88220

DATE:

11/3/15

SIGNATURE:

J. Dargatz

TRANSPORTER'S MANIFEST

MANIFEST # 17

SHIPPING FACILITY NAME & ADDRESS:

EOG Resources
Dragon 36 State 502
Lea County, NM
API# 30-025-42501

LOCATION OF MATERIAL:

32.179760 -103.521006

TRANSPORTER NAME & ADDRESS:

SDR Enterprises LLC
6222 S Bronco, Hobbs, NM, 88240

DISCRIPTION OF WASTE:

Non-Hazardous Contaminated Soil

QUANTITY:

20 yds

FACILITY CONTACT:

Steve Perez, Site Supervisor
GHD
575-689-5782

DATE:

11-3-15

SIGNATURE OF CONTACT:

Steve Perez

On behalf of EOG Resources

NAME OF TRANSPORTER: (DRIVER)

COB

DATE:

11-3-15

SIGNATURE OF DRIVER:

Carl L. L. L.

DISPOSAL SITE:

Lea Land LLC
Mile Marker 64, Hwy 62/180 East
Carlsbad, NM, 88220

DATE:

11/3/15

SIGNATURE:

S. Gonzalez

TRANSPORTER'S MANIFEST

MANIFEST # 15

SHIPPING FACILITY NAME & ADDRESS:

EOG Resources
Dragon 36 State 502
Lea County, NM
API# 30-025-42501

LOCATION OF MATERIAL:

32.179760 -103.521006

TRANSPORTER NAME & ADDRESS:

SDR Enterprises LLC
6222 S Bronco, Hobbs, NM, 88240

DISCRIPTION OF WASTE:

Non-Hazardous Contaminated Soil

QUANTITY:

20 yds

FACILITY CONTACT:

Steve Perez, Site Supervisor
GHD
575-689-5782

DATE:

SIGNATURE OF CONTACT:





On behalf of EOG Resources

NAME OF TRANSPORTER: (DRIVER)

DATE:

SIGNATURE OF DRIVER:

11-3-15

DISPOSAL SITE:

Lea Land LLC
Mile Marker 64, Hwy 62/180 East
Carlsbad, NM, 88220

DATE:

11-3-15

SIGNATURE:



TRANSPORTER'S MANIFEST

MANIFEST # 16

SHIPPING FACILITY NAME & ADDRESS:

EOG Resources
Dragon 36 State 502
Lea County, NM
API# 30-025-42501

LOCATION OF MATERIAL:

32.179760 -103.521006

TRANSPORTER NAME & ADDRESS:

SDR Enterprises LLC
6222 S Bronco, Hobbs, NM, 88240

DISCRIPTION OF WASTE:

Non-Hazardous Contaminated Soil

QUANTITY:

20 yds

FACILITY CONTACT:

Steve Perez, Site Supervisor
GHD
575-689-5782

DATE:

SIGNATURE OF CONTACT:

Triple M. 11-3-15

Steven Perez
On behalf of EOG Resources

NAME OF TRANSPORTER: (DRIVER)

Traca
14

DATE:

SIGNATURE OF DRIVER:

11-3-15Arturo E.

DISPOSAL SITE:

Lea Land LLC
Mile Marker 64, Hwy 62/180 East
Carlsbad, NM, 88220

DATE:

SIGNATURE:

11/3/15S. Gonzalez

TRANSPORTER'S MANIFEST

MANIFEST # 17

SHIPPING FACILITY NAME & ADDRESS:

EOG Resources
Dragon 36 State 502
Lea County, NM
API# 30-025-42501

LOCATION OF MATERIAL:

32.179760 -103.521006

TRANSPORTER NAME & ADDRESS:

SDR Enterprises LLC
6222 S Bronco, Hobbs, NM, 88240

DISCRIPTION OF WASTE:

Non-Hazardous Contaminated Soil

QUANTITY:

20 yds

FACILITY CONTACT:

Steve Perez, Site Supervisor
GHD
575-689-5782

DATE:

11-3-15

SIGNATURE OF CONTACT:

Steven Perez

On behalf of EOG Resources

NAME OF TRANSPORTER: (DRIVER)

DATE:

11-3-15

SIGNATURE OF DRIVER:

DISPOSAL SITE:

Lea Land LLC
Mile Marker 64, Hwy 62/180 East
Carlsbad, NM, 88220

DATE:

11/3/15

SIGNATURE:

J. Gonzalez

TRANSPORTER'S MANIFEST

MANIFEST # 18

SHIPPING FACILITY NAME & ADDRESS:

EOG Resources
Dragon 36 State 502
Lea County, NM
API# 30-025-42501

LOCATION OF MATERIAL:

32.179760 -103.521006

TRANSPORTER NAME & ADDRESS:

SDR Enterprises LLC
6222 S Bronco, Hobbs, NM, 88240

DISCRIPTION OF WASTE:

Non-Hazardous Contaminated Soil


QUANTITY:

FACILITY CONTACT:

Steve Perez, Site Supervisor
GHD
575-689-5782

DATE:

SIGNATURE OF CONTACT:



On behalf of EOG Resources

NAME OF TRANSPORTER: (DRIVER)


16-3-15
TRIPLE M TRUCKING

DATE:

SIGNATURE OF DRIVER:

TRUCK #28

10-3-15



DISPOSAL SITE:

Lea Land LLC
Mile Marker 64, Hwy 62/180 East
Carlsbad, NM, 88220

DATE:

11/3/15

SIGNATURE:



TRANSPORTER'S MANIFEST

MANIFEST # 19

SHIPPING FACILITY NAME & ADDRESS:

EOG Resources
Dragon 36 State 502
Lea County, NM
API# 30-025-42501

LOCATION OF MATERIAL:

32.179760 -103.521006

TRANSPORTER NAME & ADDRESS:

SDR Enterprises LLC
6222 S Bronco, Hobbs, NM, 88240

DISCRIPTION OF WASTE:

Non-Hazardous Contaminated Soil

QUANTITY:

20 yds

FACILITY CONTACT:

Steve Perez, Site Supervisor
GHD
575-689-5782

DATE:

10-3-15

SIGNATURE OF CONTACT:

Steven Perez

On behalf of EOG Resources

NAME OF TRANSPORTER: (DRIVER)

Triple M.

DATE:

29

10-3-15

SIGNATURE OF DRIVER:

Hector Bencomo

DISPOSAL SITE:

Lea Land LLC
Mile Marker 64, Hwy 62/180 East
Carlsbad, NM, 88220

DATE:

11/3/15

SIGNATURE:

S. Gonzalez

TRANSPORTER'S MANIFEST

MANIFEST # 26

SHIPPING FACILITY NAME & ADDRESS:

EOG Resources
Dragon 36 State 502
Lea County, NM
API# 30-025-42501

LOCATION OF MATERIAL:

32.179760 -103.521006

TRANSPORTER NAME & ADDRESS:

SDR Enterprises LLC
6222 S Bronco, Hobbs, NM, 88240

DISCRIPTION OF WASTE:

Non-Hazardous Contaminated Soil

QUANTITY:

20 yds

FACILITY CONTACT:

Steve Perez, Site Supervisor
GHD
575-689-5782

DATE:

10-3-15

SIGNATURE OF CONTACT:

Steve Perez

On behalf of EOG Resources

NAME OF TRANSPORTER: (DRIVER)

DATE:

10-3-15

SIGNATURE OF DRIVER:

DISPOSAL SITE:

Lea Land LLC
Mile Marker 64, Hwy 62/180 East
Carlsbad, NM, 88220

DATE:

11/3/15

SIGNATURE:

S. Gonzalez

TRANSPORTER'S MANIFEST

MANIFEST #

SHIPPING FACILITY NAME & ADDRESS:

EOG Resources
Dragon 36 State 502
Lea County, NM
API# 30-025-42501

LOCATION OF MATERIAL:

32.179760 -103.521006

TRANSPORTER NAME & ADDRESS:

SDR Enterprises LLC
6222 S Bronco, Hobbs, NM, 88240

DISCRIPTION OF WASTE:

Non-Hazardous Contaminated Soil

QUANTITY:

20 yd

FACILITY CONTACT:

Steve Perez, Site Supervisor
GHD
575-689-5782

Date:

11/2/15

SIGNATURE OF CONTACT:

Steve Perez

On behalf of EOG Resources

NAME OF TRANSPORTER: (DRIVER)

CO 6
T1

DATE:

11/2/15

SIGNATURE OF DRIVER:

Curtis Loder

DISPOSAL SITE:

Lea Land LLC
Mile Marker 64, Hwy 62/180 East
Carlsbad, NM, 88220

DATE:

11/2/15

SIGNATURE:

S. Donzaly

TRANSPORTER'S MANIFEST

MANIFEST #

SHIPPING FACILITY NAME & ADDRESS:

EOG Resources
Dragon 36 State 502
Lea County, NM
API# 30-025-42501

LOCATION OF MATERIAL:

32.179760 -103.521006

TRANSPORTER NAME & ADDRESS:

SDR Enterprises LLC
6222 S Bronco, Hobbs, NM, 88240

DISCRIPTION OF WASTE:

Non-Hazardous Contaminated Soil

QUANTITY:

20 yds

FACILITY CONTACT:

Steve Perez, Site Supervisor
GHD
575-689-5782

Date:

SIGNATURE OF CONTACT:

Steve Perez

On behalf of EOG Resources

NAME OF TRANSPORTER: (DRIVER)

DATE:

SIGNATURE OF DRIVER:

November 2, 2015 Chris Carranza

DISPOSAL SITE:

Lea Land LLC
Mile Marker 64, Hwy 62/180 East
Carlsbad, NM, 88220

DATE:

11/2/15

SIGNATURE:

S. Donzaly

TRANSPORTER'S MANIFEST

MANIFEST #

SHIPPING FACILITY NAME & ADDRESS:

EOG Resources
Dragon 36 State 502
Lea County, NM
API# 30-025-42501

LOCATION OF MATERIAL:

32.179760 -103.521006

TRANSPORTER NAME & ADDRESS:

SDR Enterprises LLC
6222 S Bronco, Hobbs, NM, 88240

DISCRIPTION OF WASTE:

Non-Hazardous Contaminated Soil

QUANTITY:

FACILITY CONTACT:

Steve Perez, Site Supervisor
GHD
575-689-5782

Date:

SIGNATURE OF CONTACT:

Triple M.

Steven Perez

On behalf of EOG Resources

NAME OF TRANSPORTER: (DRIVER)

DATE:

SIGNATURE OF DRIVER:

11/2/15

Arvin Escobar

DISPOSAL SITE:

Lea Land LLC
Mile Marker 64, Hwy 62/180 East
Carlsbad, NM, 88220

DATE:

11/2/15

SIGNATURE:

S. Gonzalez

TRANSPORTER'S MANIFEST

MANIFEST #

SHIPPING FACILITY NAME & ADDRESS:

EOG Resources
Dragon 26 State 502
Lea County, NM
API# 30-025-42501

LOCATION OF MATERIAL:

32.179760 -103.521006

TRANSPORTER NAME & ADDRESS:

SDR Enterprises LLC
6222 S Bronco, Hobbs, NM, 88240

DISCRIPTION OF WASTE:

Non-Hazardous Contaminated Soil

QUANTITY:

20

FACILITY CONTACT:

Steve Perez, Site Supervisor
GHD
575-689-5782

Date:

SIGNATURE OF CONTACT:

Steve Perez

On behalf of EOG Resources

NAME OF TRANSPORTER: (DRIVER)

Triple "m"
29

DATE:

11-2-15

SIGNATURE OF DRIVER:

Hector Bencomo

DISPOSAL SITE:

Lea Land LLC
Mile Marker 64, Hwy 62/180 East
Carlsbad, NM, 88220

DATE:

11/2/15

SIGNATURE:

J. Donzale

TRANSPORTER'S MANIFEST

MANIFEST #

SHIPPING FACILITY NAME & ADDRESS:

EOG Resources
Dragon 36 State 502
Lea County, NM
API# 30-025-42501

LOCATION OF MATERIAL:

32.179760 -103.521006

TRANSPORTER NAME & ADDRESS:

SDR Enterprises LLC
6222 S Bronco, Hobbs, NM, 88240

DISCRIPTION OF WASTE:

Non-Hazardous Contaminated Soil

QUANTITY:

FACILITY CONTACT:

Steve Perez, Site Supervisor
GHD
575-689-5782

Date:

SIGNATURE OF CONTACT:



On behalf of EOG Resources

NAME OF TRANSPORTER: (DRIVER)

Triple M.
29

DATE:

11-02-15

SIGNATURE OF DRIVER:

DISPOSAL SITE:

Lea Land LLC
Mile Marker 64, Hwy 62/180 East
Carlsbad, NM, 88220

DATE:

11/2/15

SIGNATURE:



TRANSPORTER'S MANIFEST

MANIFEST #

SHIPPING FACILITY NAME & ADDRESS:

EOG Resources
Dragon 36 State 502
Lea County, NM
API# 30-025-42501

LOCATION OF MATERIAL:

32.179760 -103.521006

TRANSPORTER NAME & ADDRESS:

SDR Enterprises LLC
6222 S Bronco, Hobbs, NM, 88240

DISCRIPTION OF WASTE:

Non-Hazardous Contaminated Soil

QUANTITY:

FACILITY CONTACT:

Steve Perez, Site Supervisor
GHD
575-689-5782

Date:

SIGNATURE OF CONTACT:



On behalf of EOG Resources

NAME OF TRANSPORTER: (DRIVER)

DATE:

SIGNATURE OF DRIVER:

DISPOSAL SITE:

Lea Land LLC
Mile Marker 64, Hwy 62/180 East
Carlsbad, NM, 88220

DATE:

11/2/15

SIGNATURE:



TRANSPORTER'S MANIFEST

MANIFEST #

SHIPPING FACILITY NAME & ADDRESS:

EOG Resources
Dragon 36 State 502
Lea County, NM
API# 30-025-42501

LOCATION OF MATERIAL:

32.179760 -103.521006

TRANSPORTER NAME & ADDRESS:

SDR Enterprises LLC
6222 S Bronco, Hobbs, NM, 88240

DISCRIPTION OF WASTE:

Non-Hazardous Contaminated Soil

QUANTITY:

FACILITY CONTACT:

Steve Perez, Site Supervisor
GHD
575-689-5782

Date:

SIGNATURE OF CONTACT:



On behalf of EOG Resources

NAME OF TRANSPORTER: (DRIVER)

DATE:

SIGNATURE OF DRIVER:


DISPOSAL SITE:

Lea Land LLC
Mile Marker 64, Hwy 62/180 East
Carlsbad, NM, 88220

DATE:

11/2/15

SIGNATURE:



TRANSPORTER'S MANIFEST

MANIFEST # 2

SHIPPING FACILITY NAME & ADDRESS:

EOG Resources
Dragon 36 State 502
Lea County, NM
API# 30-025-42501

LOCATION OF MATERIAL:

32.179760 -103.521006

TRANSPORTER NAME & ADDRESS:

SDR Enterprises LLC
6222 S Bronco, Hobbs, NM, 88240

DISCRIPTION OF WASTE:

Non-Hazardous Contaminated Soil

QUANTITY:

FACILITY CONTACT:

Steve Perez, Site Supervisor
GHD
575-689-5782

Date:

SIGNATURE OF CONTACT:



On behalf of EOG Resources


VENTURA DC LOGISTICS
NAME OF TRANSPORTER: (DRIVER)

DATE:

SIGNATURE OF DRIVER:

Triple M

11/2/15



DISPOSAL SITE:

Lea Land LLC
Mile Marker 64, Hwy 62/180 East
Carlsbad, NM, 88220

DATE:

11/2/15

SIGNATURE:



TRANSPORTER'S MANIFEST

MANIFEST #

#2

SHIPPING FACILITY NAME & ADDRESS:

EOG Resources
Dragon 26 State 502
Lea County, NM
API# 30-025-42501

LOCATION OF MATERIAL:

32.179760 -103.521006

TRANSPORTER NAME & ADDRESS:

SDR Enterprises LLC
6222 S Bronco, Hobbs, NM, 88240

DISCRIPTION OF WASTE:

Non-Hazardous Contaminated Soil

QUANTITY:

20 yds

FACILITY CONTACT:

Steve Perez, Site Supervisor
GHD
575-689-5782

Date:

11/2/15

SIGNATURE OF CONTACT:

Steve Perez

On behalf of EOG Resources

NAME OF TRANSPORTER: (DRIVER)

DATE:

November 2, 2015

SIGNATURE OF DRIVER:

Chris Carranza

DISPOSAL SITE:

Lea Land LLC
Mile Marker 64, Hwy 62/180 East
Carlsbad, NM, 88220

DATE:

11/2/15

SIGNATURE:

S. Gonzales

TRANSPORTER'S MANIFEST

MANIFEST # 3

SHIPPING FACILITY NAME & ADDRESS:

EOG Resources
Dragon 26 State 502
Lea County, NM
API# 30-025-42501

LOCATION OF MATERIAL:

32.179760 -103.521006

TRANSPORTER NAME & ADDRESS:

SDR Enterprises LLC
6222 S Bronco, Hobbs, NM, 88240

DISCRIPTION OF WASTE:

Non-Hazardous Contaminated Soil

QUANTITY:


20

FACILITY CONTACT:

Steve Perez, Site Supervisor
GHD
575-689-5782

Date:

SIGNATURE OF CONTACT:



On behalf of EOG Resources


NAME OF TRANSPORTER: (DRIVER)

In plz m
12

DATE:

11-2-15

SIGNATURE OF DRIVER:



DISPOSAL SITE:

Lea Land LLC
Mile Marker 64, Hwy 62/180 East
Carlsbad, NM, 88220

DATE:

11/2/15

SIGNATURE:



TRANSPORTER'S MANIFEST

MANIFEST # 4

SHIPPING FACILITY NAME & ADDRESS:

EOG Resources
Dragon 26 State 502
Lea County, NM
API# 30-025-42501

LOCATION OF MATERIAL:

32.179760 -103.521006

TRANSPORTER NAME & ADDRESS:

SDR Enterprises LLC
6222 S Bronco, Hobbs, NM, 88240

DISCRIPTION OF WASTE:

Non-Hazardous Contaminated Soil

QUANTITY:

FACILITY CONTACT:

Steve Perez, Site Supervisor
GHD
575-689-5782

Date:

SIGNATURE OF CONTACT:



On behalf of EOG Resources

Ventura Gonzalez
NAME OF TRANSPORTER: (DRIVER)

DATE:

11/2/15

SIGNATURE OF DRIVER:



DISPOSAL SITE:

Lea Land LLC
Mile Marker 64, Hwy 62/180 East
Carlsbad, NM, 88220

DATE:

11/2/15

SIGNATURE:



TRANSPORTER'S MANIFEST

MANIFEST # 5

SHIPPING FACILITY NAME & ADDRESS:

EOG Resources
Dragon 26 State 502
Lea County, NM
API# 30-025-42501

LOCATION OF MATERIAL:

32.179760 -103.521006

TRANSPORTER NAME & ADDRESS:

SDR Enterprises LLC
6222 S Bronco, Hobbs, NM, 88240

DISCRIPTION OF WASTE:

Non-Hazardous Contaminated Soil

QUANTITY:

FACILITY CONTACT:

Steve Perez, Site Supervisor
GHD
575-689-5782

Date:

SIGNATURE OF CONTACT:

Steve Perez

On behalf of EOG Resources

NAME OF TRANSPORTER: (DRIVER)

TRIPLE M TRUCKING
TRUCK # 28

DATE:

11-02-15

SIGNATURE OF DRIVER:

Late

DISPOSAL SITE:

Lea Land LLC
Mile Marker 64, Hwy 62/180 East
Carlsbad, NM, 88220

DATE:

11/2/15

SIGNATURE:

S. Gonzalez

TRANSPORTER'S MANIFEST

MANIFEST # 10

SHIPPING FACILITY NAME & ADDRESS:

EOG Resources
Dragon 36 State 502
Lea County, NM
API# 30-025-42501

LOCATION OF MATERIAL:

32.179760 -103.521006

TRANSPORTER NAME & ADDRESS:

SDR Enterprises LLC
6222 S Bronco, Hobbs, NM, 88240

DISCRIPTION OF WASTE:

Non-Hazardous Contaminated Soil

QUANTITY:

FACILITY CONTACT:

Steve Perez, Site Supervisor
GHD
575-689-5782

Date:

SIGNATURE OF CONTACT:

Triple M.



On behalf of EOG Resources

NAME OF TRANSPORTER: (DRIVER)

DATE:

SIGNATURE OF DRIVER:

11/2/15

Arturo Escobedo

DISPOSAL SITE:

Lea Land LLC
Mile Marker 64, Hwy 62/180 East
Carlsbad, NM, 88220

DATE:

11/2/15

SIGNATURE:

S. Gonzalez

TRANSPORTER'S MANIFEST

MANIFEST # 7

SHIPPING FACILITY NAME & ADDRESS:

EOG Resources
Dragon 36 State 502
Lea County, NM
API# 30-025-42501

LOCATION OF MATERIAL:

32.179760 -103.521006

TRANSPORTER NAME & ADDRESS:

SDR Enterprises LLC
6222 S Bronco, Hobbs, NM, 88240

DISCRIPTION OF WASTE:

Non-Hazardous Contaminated Soil

QUANTITY:

FACILITY CONTACT:

Steve Perez, Site Supervisor
GHD
575-689-5782

Date:

SIGNATURE OF CONTACT:


On behalf of EOG Resources

NAME OF TRANSPORTER: (DRIVER)

Triple M
R

DATE:

11/2/15

SIGNATURE OF DRIVER:



DISPOSAL SITE:

Lea Land LLC
Mile Marker 64, Hwy 62/180 East
Carlsbad, NM, 88220

DATE:

11/2/15

SIGNATURE:



TRANSPORTER'S MANIFEST

MANIFEST # 8

SHIPPING FACILITY NAME & ADDRESS:

EOG Resources
Dragon 26 State 502
Lea County, NM
API# 30-025-42501

LOCATION OF MATERIAL:

32.179760 -103.521006

TRANSPORTER NAME & ADDRESS:

SDR Enterprises LLC
6222 S Bronco, Hobbs, NM, 88240

DISCRIPTION OF WASTE:

Non-Hazardous Contaminated Soil

QUANTITY:

FACILITY CONTACT:

Steve Perez, Site Supervisor
GHD
575-689-5782

Date:

SIGNATURE OF CONTACT:



On behalf of EOG Resources

NAME OF TRANSPORTER: (DRIVER)

Triple M

DATE:

11-2-15

SIGNATURE OF DRIVER:

Oscar Morales

DISPOSAL SITE:

Lea Land LLC
Mile Marker 64, Hwy 62/180 East
Carlsbad, NM, 88220

DATE:

11/2/15

SIGNATURE:



TRANSPORTER'S MANIFEST

MANIFEST # 9

SHIPPING FACILITY NAME & ADDRESS:

EOG Resources
Dragon 26 State 502
Lea County, NM
API# 30-025-42501

LOCATION OF MATERIAL:

32.179760 -103.521006

TRANSPORTER NAME & ADDRESS:

SDR Enterprises LLC
6222 S Bronco, Hobbs, NM, 88240

DISCRIPTION OF WASTE:

Non-Hazardous Contaminated Soil

QUANTITY:

FACILITY CONTACT:

Steve Perez, Site Supervisor
GHD
575-689-5782

Date:

SIGNATURE OF CONTACT:



On behalf of EOG Resources

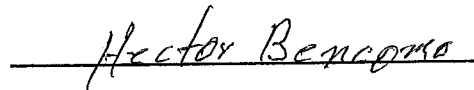
NAME OF TRANSPORTER: (DRIVER)

Triple M.
29

DATE:

11-2-15

SIGNATURE OF DRIVER:



DISPOSAL SITE:

Lea Land LLC
Mile Marker 64, Hwy 62/180 East
Carlsbad, NM, 88220

DATE:

11/2/15

SIGNATURE:



TRANSPORTER'S MANIFEST

MANIFEST #

#9

SHIPPING FACILITY NAME & ADDRESS:

EOG Resources
Dragon 36 State 502
Lea County, NM
API# 30-025-42501

LOCATION OF MATERIAL:

32.179760 -103.521006

TRANSPORTER NAME & ADDRESS:

SDR Enterprises LLC
6222 S Bronco, Hobbs, NM, 88240

DISCRIPTION OF WASTE:

Non-Hazardous Contaminated Soil

QUANTITY:

20yds

FACILITY CONTACT:

Steve Perez, Site Supervisor
GHD
575-689-5782

Date:

November 2, 2015

SIGNATURE OF CONTACT:

Steve Perez

On behalf of EOG Resources

NAME OF TRANSPORTER: (DRIVER)

DATE:

November 2, 2015

SIGNATURE OF DRIVER:

Chris Canaway

DISPOSAL SITE:

Lea Land LLC
Mile Marker 64, Hwy 62/180 East
Carlsbad, NM, 88220

DATE:

11/2/15

SIGNATURE:

S. Gonzalez

TRANSPORTER'S MANIFEST

MANIFEST #

SHIPPING FACILITY NAME & ADDRESS:

EOG Resources
Dragon 26 State 502
Lea County, NM
API# 30-025-42501

LOCATION OF MATERIAL:

32.179760 -103.521006

TRANSPORTER NAME & ADDRESS:

SDR Enterprises LLC
6222 S Bronco, Hobbs, NM, 88240

DISCRIPTION OF WASTE:

Non-Hazardous Contaminated Soil

QUANTITY:


20

FACILITY CONTACT:

Steve Perez, Site Supervisor
GHD
575-689-5782

Date:

SIGNATURE OF CONTACT:



On behalf of EOG Resources


NAME OF TRANSPORTER: (DRIVER)

Triple m
151

DATE:

11-2-15

SIGNATURE OF DRIVER:



DISPOSAL SITE:

Lea Land LLC
Mile Marker 64, Hwy 62/180 East
Carlsbad, NM, 88220

DATE:

11/2/15

SIGNATURE:



TRANSPORTER'S MANIFEST

MANIFEST # 18

SHIPPING FACILITY NAME & ADDRESS:

EOG Resources
Dragon 36 State 502
Lea County, NM
API# 30-025-42501

LOCATION OF MATERIAL:

32.179760 -103.521006

TRANSPORTER NAME & ADDRESS:

SDR Enterprises LLC
6222 S Bronco, Hobbs, NM, 88240

DISCRIPTION OF WASTE:

Non-Hazardous Contaminated Soil

QUANTITY:

30 Yds

FACILITY CONTACT:

Steve Perez, Site Supervisor
GHD
575-689-5782

Date:

11/30/15

SIGNATURE OF CONTACT:

Steve Perez

On behalf of EOG Resources

NAME OF TRANSPORTER: (DRIVER)

206
TI

DATE:

11/2/15

SIGNATURE OF DRIVER:

Carl R Lovelace

DISPOSAL SITE:

Lea Land LLC
Mile Marker 64, Hwy 62/180 East
Carlsbad, NM, 88220

DATE:

11/2/15

SIGNATURE:

S. Gonzalez

TRANSPORTER'S MANIFEST

MANIFEST #

SHIPPING FACILITY NAME & ADDRESS:

EOG Resources
Dragon 36 State 502
Lea County, NM
API# 30-025-42501

LOCATION OF MATERIAL:

32.179760 -103.521006

TRANSPORTER NAME & ADDRESS:

SDR Enterprises LLC
6222 S Bronco, Hobbs, NM, 88240

DISCRIPTION OF WASTE:

Non-Hazardous Contaminated Soil

QUANTITY:

20 yds

FACILITY CONTACT:

Steve Perez, Site Supervisor
GHD
575-689-5782

Date:

11/2/15

SIGNATURE OF CONTACT:

Steve Perez

On behalf of EOG Resources

NAME OF TRANSPORTER: (DRIVER)

006
T1

DATE:

11/2/15

SIGNATURE OF DRIVER:

Paul H. Funder

DISPOSAL SITE:

Lea Land LLC
Mile Marker 64, Hwy 62/180 East
Carlsbad, NM, 88220

DATE:

11/2/15

SIGNATURE:

S. Gonzalez

TRANSPORTER'S MANIFEST

MANIFEST # 1

SHIPPING FACILITY NAME & ADDRESS:

EOG Resources
Dragon 26 State 502
Lea County, NM
API# 30-025-42501

LOCATION OF MATERIAL:

32.179760 -103.521006

TRANSPORTER NAME & ADDRESS:

SDR Enterprises LLC
6222 S Bronco, Hobbs, NM, 88240

DISCRIPTION OF WASTE:

Non-Hazardous Contaminated Soil

QUANTITY:

20 yds

FACILITY CONTACT:

Steve Perez, Site Supervisor
GHD
575-689-5782

Date:

10/30/15

SIGNATURE OF CONTACT:

Steve Perez

On behalf of EOG Resources

NAME OF TRANSPORTER: (DRIVER)

VENTURA DE MORA

DATE:

10/30/15

SIGNATURE OF DRIVER:

VENTURA DE MORA

DISPOSAL SITE:

Lea Land LLC
Mile Marker 64, Hwy 62/180 East
Carlsbad, NM, 88220

DATE:

10/30/15

SIGNATURE:

Donna J. Wind

TRANSPORTER'S MANIFEST

MANIFEST #

2

SHIPPING FACILITY NAME & ADDRESS:

EOG Resources
Dragon 26 State 502
Lea County, NM
API# 30-025-42501

LOCATION OF MATERIAL:

32.179760 -103.521006

TRANSPORTER NAME & ADDRESS:

SDR Enterprises LLC
6222 S Bronco, Hobbs, NM, 88240

DISCRIPTION OF WASTE:

Non-Hazardous Contaminated Soil

QUANTITY:

20 yds

FACILITY CONTACT:

Steve Perez, Site Supervisor
GHD
575-689-5782

Date:

10/30/15

SIGNATURE OF CONTACT:

Steve Perez

On behalf of EOG Resources

NAME OF TRANSPORTER: (DRIVER)

Triple M Trucking

DATE:

Truck # 15010-30-15

SIGNATURE OF DRIVER:

Julio Torres

DISPOSAL SITE:

Lea Land LLC
Mile Marker 64, Hwy 62/180 East
Carlsbad, NM, 88220

DATE:

10/30/15

SIGNATURE:

Donna Juino

TRANSPORTER'S MANIFEST

MANIFEST # 3

SHIPPING FACILITY NAME & ADDRESS:

EOG Resources
Dragon 26 State 502
Lea County, NM
API# 30-025-42501

LOCATION OF MATERIAL:

32.179760 -103.521006

TRANSPORTER NAME & ADDRESS:

SDR Enterprises LLC
6222 S Bronco, Hobbs, NM, 88240

DISCRIPTION OF WASTE:

Non-Hazardous Contaminated Soil

QUANTITY:

20 yds

FACILITY CONTACT:

Steve Perez, Site Supervisor
GHD
575-689-5782

Date:

10/30/15

SIGNATURE OF CONTACT:

Steve Perez

On behalf of EOG Resources

NAME OF TRANSPORTER: (DRIVER)

Pi10 D
GEMINIS
320

DATE:

10-30/15

SIGNATURE OF DRIVER:

Pi10 D

DISPOSAL SITE:

Lea Land LLC
Mile Marker 64, Hwy 62/180 East
Carlsbad, NM, 88220

DATE:

10/30/15

SIGNATURE:

Donna Juwino

TRANSPORTER'S MANIFEST

MANIFEST #

4

SHIPPING FACILITY NAME & ADDRESS:

EOG Resources
Dragon 26 State 502
Lea County, NM
API# 30-025-42501

LOCATION OF MATERIAL:

32.179760 -103.521006

TRANSPORTER NAME & ADDRESS:

SDR Enterprises LLC
6222 S Bronco, Hobbs, NM, 88240

DISCRIPTION OF WASTE:

Non-Hazardous Contaminated Soil

QUANTITY:

20 yds

FACILITY CONTACT:

Steve Perez, Site Supervisor
GHD
575-689-5782

Date:

10/30/15

SIGNATURE OF CONTACT:

Steve Perez

On behalf of EOG Resources

NAME OF TRANSPORTER: (DRIVER)

Triple na
12

DATE:

10/30/15

SIGNATURE OF DRIVER:

Jonathan B

DISPOSAL SITE:

Lea Land LLC
Mile Marker 64, Hwy 62/180 East
Carlsbad, NM, 88220

DATE:

10/30/15

SIGNATURE:

Donna Inwino.

TRANSPORTER'S MANIFEST

MANIFEST #

5

SHIPPING FACILITY NAME & ADDRESS:

EOG Resources
Dragon 26 State 502
Lea County, NM
API# 30-025-42501

LOCATION OF MATERIAL:

32.179760 -103.521006

TRANSPORTER NAME & ADDRESS:

SDR Enterprises LLC
6222 S Bronco, Hobbs, NM, 88240

DISCRIPTION OF WASTE:

Non-Hazardous Contaminated Soil

QUANTITY:

20 yds

FACILITY CONTACT:

Steve Perez, Site Supervisor
GHD
575-689-5782

Date:

10-30-15

SIGNATURE OF CONTACT:

Steve Perez

On behalf of EOG Resources

NAME OF TRANSPORTER: (DRIVER)

DATE:

10-30-15

SIGNATURE OF DRIVER:

Carranza Trucking -
Chris Carranza

DISPOSAL SITE:

Lea Land LLC
Mile Marker 64, Hwy 62/180 East
Carlsbad, NM, 88220

DATE:

10/30/15

SIGNATURE:

Donna Inwind

TRANSPORTER'S MANIFEST

MANIFEST #

6

SHIPPING FACILITY NAME & ADDRESS:

EOG Resources
Dragon 26 State 502
Lea County, NM
API# 30-025-42501

LOCATION OF MATERIAL:

32.179760 -103.521006

TRANSPORTER NAME & ADDRESS:

SDR Enterprises LLC
6222 S Bronco, Hobbs, NM, 88240

DISCRIPTION OF WASTE:

Non-Hazardous Contaminated Soil

QUANTITY:

20 yds

FACILITY CONTACT:

Steve Perez, Site Supervisor
GHD
575-689-5782

Date:

10/30/15

SIGNATURE OF CONTACT:

Steve Perez

On behalf of EOG Resources

NAME OF TRANSPORTER: (DRIVER)

TRK 006
TOLL T1

DATE:

10-30-15

SIGNATURE OF DRIVER:

Carl Swelace

DISPOSAL SITE:

Lea Land LLC
Mile Marker 64, Hwy 62/180 East
Carlsbad, NM, 88220

DATE:

10/30/15

SIGNATURE:

Donna Irwin

TRANSPORTER'S MANIFEST

MANIFEST #

7

SHIPPING FACILITY NAME & ADDRESS:

EOG Resources
Dragon 26 State 502
Lea County, NM
API# 30-025-42501

LOCATION OF MATERIAL:

32.179760 -103.521006

TRANSPORTER NAME & ADDRESS:

SDR Enterprises LLC
6222 S Bronco, Hobbs, NM, 88240

DISCRIPTION OF WASTE:

Non-Hazardous Contaminated Soil

QUANTITY:

20 yds

FACILITY CONTACT:

Steve Perez, Site Supervisor
GHD
575-689-5782

Date:

10/30/15

SIGNATURE OF CONTACT:



On behalf of EOG Resources

NAME OF TRANSPORTER: (DRIVER)

Gemini
320

DATE:

10/30/15

SIGNATURE OF DRIVER:



DISPOSAL SITE:

Lea Land LLC
Mile Marker 64, Hwy 62/180 East
Carlsbad, NM, 88220

DATE:

10/30/15

SIGNATURE:



TRANSPORTER'S MANIFEST

MANIFEST #

8

SHIPPING FACILITY NAME & ADDRESS:

EOG Resources
Dragon 26 State 502
Lea County, NM
API# 30-025-42501

LOCATION OF MATERIAL:

32.179760 -103.521006

TRANSPORTER NAME & ADDRESS:

SDR Enterprises LLC
6222 S Bronco, Hobbs, NM, 88240

DISCRIPTION OF WASTE:

Non-Hazardous Contaminated Soil

QUANTITY:

20 yds

FACILITY CONTACT:

Steve Perez, Site Supervisor
GHD
575-689-5782

Date:

10/30/15

SIGNATURE OF CONTACT:

Steve Perez

On behalf of EOG Resources

NAME OF TRANSPORTER: (DRIVER)

DATE:

10/30/15

SIGNATURE OF DRIVER:

Chris Canan

DISPOSAL SITE:

Lea Land LLC
Mile Marker 64, Hwy 62/180 East
Carlsbad, NM, 88220

DATE:

10/30/15

SIGNATURE:

Donna Trevino

TRANSPORTER'S MANIFEST

MANIFEST #

9

SHIPPING FACILITY NAME & ADDRESS:

EOG Resources
Dragon 26 State 502
Lea County, NM
API# 30-025-42501

LOCATION OF MATERIAL:

32.179760 -103.521006

TRANSPORTER NAME & ADDRESS:

SDR Enterprises LLC
6222 S Bronco, Hobbs, NM, 88240

DISCRIPTION OF WASTE:

Non-Hazardous Contaminated Soil

QUANTITY:

20 yds

FACILITY CONTACT:

Steve Perez, Site Supervisor
GHD
575-689-5782

Date:

10/30/15

SIGNATURE OF CONTACT:



On behalf of EOG Resources


NAME OF TRANSPORTER: (DRIVER)

TRIPLE M TRUCKING
TRUCK #180

DATE:

10/30/15

SIGNATURE OF DRIVER:



DISPOSAL SITE:

Lea Land LLC
Mile Marker 64, Hwy 62/180 East
Carlsbad, NM, 88220

DATE:

10/30/15

SIGNATURE:



TRANSPORTER'S MANIFEST

MANIFEST # 10

SHIPPING FACILITY NAME & ADDRESS:

EOG Resources
Dragon 26 State 502
Lea County, NM
API# 30-025-42501

LOCATION OF MATERIAL:

32.179760 -103.521006

TRANSPORTER NAME & ADDRESS:

SDR Enterprises LLC
6222 S Bronco, Hobbs, NM, 88240

DISCRIPTION OF WASTE:

Non-Hazardous Contaminated Soil

QUANTITY:

20 yds

FACILITY CONTACT:

Steve Perez, Site Supervisor
GHD
575-689-5782

Date:

10/30/15

SIGNATURE OF CONTACT:



On behalf of EOG Resources

VENTURA D & L

NAME OF TRANSPORTER: (DRIVER)

DATE:

10/30/15

SIGNATURE OF DRIVER:



DISPOSAL SITE:

Lea Land LLC
Mile Marker 64, Hwy 62/180 East
Carlsbad, NM, 88220

DATE:

10/30/15

SIGNATURE:



TRANSPORTER'S MANIFEST

MANIFEST # 11

SHIPPING FACILITY NAME & ADDRESS:

EOG Resources
Dragon 26 State 502
Lea County, NM
API# 30-025-42501

LOCATION OF MATERIAL:

32.179760 -103.521006

TRANSPORTER NAME & ADDRESS:

SDR Enterprises LLC
6222 S Bronco, Hobbs, NM, 88240

DISCRIPTION OF WASTE:

Non-Hazardous Contaminated Soil

QUANTITY:

20 yds

FACILITY CONTACT:

Steve Perez, Site Supervisor
GHD
575-689-5782

Date:

10/30/15

SIGNATURE OF CONTACT:

Steve Perez

On behalf of EOG Resources

NAME OF TRANSPORTER: (DRIVER)

Triple M
12

DATE:

10/30/15

SIGNATURE OF DRIVER:

Brandon Mc

DISPOSAL SITE:

Lea Land LLC
Mile Marker 64, Hwy 62/180 East
Carlsbad, NM, 88220

DATE:

10/30/15

SIGNATURE:

Donna Jarama

TRANSPORTER'S MANIFEST

MANIFEST # 12

SHIPPING FACILITY NAME & ADDRESS:

EOG Resources
Dragon 26 State 502
Lea County, NM
API# 30-025-42501

LOCATION OF MATERIAL:

32.179760 -103.521006

TRANSPORTER NAME & ADDRESS:

SDR Enterprises LLC
6222 S Bronco, Hobbs, NM, 88240

DISCRIPTION OF WASTE:

Non-Hazardous Contaminated Soil

QUANTITY:

20 yds

FACILITY CONTACT:

Steve Perez, Site Supervisor
GHD
575-689-5782

Date:

10/30/15

SIGNATURE OF CONTACT:

Steven Perez

On behalf of EOG Resources

NAME OF TRANSPORTER: (DRIVER)

TRK 006
TRL T1

DATE:

10/30/15

SIGNATURE OF DRIVER:

Paula Breake

DISPOSAL SITE:

Lea Land LLC
Mile Marker 64, Hwy 62/180 East
Carlsbad, NM, 88220

DATE:

10/30/15

SIGNATURE:

Donna Jewino

TRANSPORTER'S MANIFEST

MANIFEST # 14

SHIPPING FACILITY NAME & ADDRESS:

EOG Resources
Dragon 26 State 502
Lea County, NM
API# 30-025-42501

LOCATION OF MATERIAL:

32.179760 -103.521006

TRANSPORTER NAME & ADDRESS:

SDR Enterprises LLC
6222 S Bronco, Hobbs, NM, 88240

DISCRIPTION OF WASTE:

Non-Hazardous Contaminated Soil

QUANTITY:

20 yds

FACILITY CONTACT:

Steve Perez, Site Supervisor
GHD
575-689-5782

Date:

10/30/15

SIGNATURE OF CONTACT:

Steven Perez

On behalf of EOG Resources

NAME OF TRANSPORTER: (DRIVER)

Carranza Kruckig
#107

DATE:

10/30/15

SIGNATURE OF DRIVER:

Chris Carranza

DISPOSAL SITE:

Lea Land LLC
Mile Marker 64, Hwy 62/180 East
Carlsbad, NM, 88220

DATE:

10/30/15

SIGNATURE:

Donna Jawino

TRANSPORTER'S MANIFEST

MANIFEST # 15

SHIPPING FACILITY NAME & ADDRESS:

EOG Resources
Dragon 26 State 502
Lea County, NM
API# 30-025-42501

LOCATION OF MATERIAL:

32.179760 -103.521006

TRANSPORTER NAME & ADDRESS:

SDR Enterprises LLC
6222 S Bronco, Hobbs, NM, 88240

DISCRIPTION OF WASTE:

Non-Hazardous Contaminated Soil

QUANTITY:

20 yds

FACILITY CONTACT:

Steve Perez, Site Supervisor
GHD
575-689-5782

Date:

10/30/15

SIGNATURE OF CONTACT:

Steve Perez

On behalf of EOG Resources

NAME OF TRANSPORTER: (DRIVER)

TKK 006
TRL T1

DATE:

10/30/15

SIGNATURE OF DRIVER:

Carl R. Puel

DISPOSAL SITE:

Lea Land LLC
Mile Marker 64, Hwy 62/180 East
Carlsbad, NM, 88220

DATE:

10/30/15

SIGNATURE:

x Donna J. Wind

TRANSPORTER'S MANIFEST

MANIFEST # 16

SHIPPING FACILITY NAME & ADDRESS:

EOG Resources
Dragon 26 State 502
Lea County, NM
API# 30-025-42501

LOCATION OF MATERIAL:

32.179760 -103.521006

TRANSPORTER NAME & ADDRESS:

SDR Enterprises LLC
6222 S Bronco, Hobbs, NM, 88240

DISCRIPTION OF WASTE:

Non-Hazardous Contaminated Soil

QUANTITY:

20yds

FACILITY CONTACT:

Steve Perez, Site Supervisor
GHD
575-689-5782

Date:

10/30/15

SIGNATURE OF CONTACT:

Steven Perez

On behalf of EOG Resources

NAME OF TRANSPORTER: (DRIVER)

TRUCK M TRUCKING

DATE:

TRUCK #150

10-30-15

SIGNATURE OF DRIVER:

Lalo Torres

DISPOSAL SITE:

Lea Land LLC
Mile Marker 64, Hwy 62/180 East
Carlsbad, NM, 88220

DATE:

10/30/15

SIGNATURE:

Donna Jawino

TRANSPORTER'S MANIFEST

MANIFEST # 16

SHIPPING FACILITY NAME & ADDRESS:

EOG Resources
Dragon 26 State 502
Lea County, NM
API# 30-025-42501

LOCATION OF MATERIAL:

32.179760 -103.521006

TRANSPORTER NAME & ADDRESS:

SDR Enterprises LLC
6222 S Bronco, Hobbs, NM, 88240

DISCRIPTION OF WASTE:

Non-Hazardous Contaminated Soil

QUANTITY:

20 yds


FACILITY CONTACT:

Steve Perez, Site Supervisor
GHD
575-689-5782

Date:

10/30/15

SIGNATURE OF CONTACT:



On behalf of EOG Resources

Wentworth Jensen
NAME OF TRANSPORTER: (DRIVER)

DATE:

10/30/15

SIGNATURE OF DRIVER:



DISPOSAL SITE:

Lea Land LLC
Mile Marker 64, Hwy 62/180 East
Carlsbad, NM, 88220

DATE:

10/30/15

SIGNATURE:



TRANSPORTER'S MANIFEST

MANIFEST # 17

SHIPPING FACILITY NAME & ADDRESS:

EOG Resources
Dragon 26 State 502
Lea County, NM
API# 30-025-42501

LOCATION OF MATERIAL:

32.179760 -103.521006

TRANSPORTER NAME & ADDRESS:

SDR Enterprises LLC
6222 S Bronco, Hobbs, NM, 88240

DISCRIPTION OF WASTE:

Non-Hazardous Contaminated Soil

QUANTITY:

20 yds

FACILITY CONTACT:

Steve Perez, Site Supervisor
GHD
575-689-5782

Date:

SIGNATURE OF CONTACT:

Steve Perez

On behalf of EOG Resources

NAME OF TRANSPORTER: (DRIVER)

Triple m
12

DATE:

10/30/15

SIGNATURE OF DRIVER:

Jennifer Burt

DISPOSAL SITE:

Lea Land LLC
Mile Marker 64, Hwy 62/180 East
Carlsbad, NM, 88220

DATE:

10/30/15

SIGNATURE:

Donna J. Wind

TRANSPORTER'S MANIFEST

MANIFEST # 12

SHIPPING FACILITY NAME & ADDRESS:

EOG Resources
Dragon 36 State 502
Lea County, NM
API# 30-025-42501

LOCATION OF MATERIAL:

32.179760 -103.521006

TRANSPORTER NAME & ADDRESS:

SDR Enterprises LLC
6222 S Bronco, Hobbs, NM, 88240

DISCRIPTION OF WASTE:

Non-Hazardous Contaminated Soil

QUANTITY:

20 yds

FACILITY CONTACT:

Steve Perez, Site Supervisor
GHD
575-689-5782

DATE:

11/16/15

SIGNATURE OF CONTACT:

Steven Perez

On behalf of EOG Resources

NAME OF TRANSPORTER: (DRIVER)

DATE:

Carranza Truett 11/16/15

SIGNATURE OF DRIVER:

Chris Carranza

DISPOSAL SITE:

Sundance Waste Disposal
P.O. Box 1737, Eunice,
NM, 88231

DATE:

11/16/15

SIGNATURE:

S. Donzalez

TRANSPORTER'S MANIFEST

MANIFEST # 5

SHIPPING FACILITY NAME & ADDRESS:

EOG Resources
Dragon 36 State 502
Lea County, NM
API# 30-025-42501

LOCATION OF MATERIAL:

32.179760 -103.521006

TRANSPORTER NAME & ADDRESS:

SDR Enterprises LLC
6222 S Bronco, Hobbs, NM, 88240

DISCRIPTION OF WASTE:

Non-Hazardous Contaminated Soil

QUANTITY:

20 yds

FACILITY CONTACT:

Steve Perez, Site Supervisor
GHD
575-689-5782

DATE:

11-16-15

SIGNATURE OF CONTACT:

Steven Perez

On behalf of EOG Resources

NAME OF TRANSPORTER: (DRIVER)

DATE:

Caronze Trukey 11-16-15

SIGNATURE OF DRIVER:

Chris Caronze

DISPOSAL SITE:

Sundance Waste Disposal
P.O. Box 1737, Eunice,
NM, 88231

DATE:

11/16/15

SIGNATURE:

S. Gonzalez

TRANSPORTER'S MANIFEST

MANIFEST # 1

SHIPPING FACILITY NAME & ADDRESS:

EOG Resources
Dragon 36 State 502
Lea County, NM
API# 30-025-42501

LOCATION OF MATERIAL:

32.179760 -103.521006

TRANSPORTER NAME & ADDRESS:

SDR Enterprises LLC
6222 S Bronco, Hobbs, NM, 88240

DISCRIPTION OF WASTE:

Non-Hazardous Contaminated Soil

QUANTITY:

20 yds

FACILITY CONTACT:

Steve Perez, Site Supervisor
GHD
575-689-5782

DATE:

11-16-15

SIGNATURE OF CONTACT:

Steven Perez

On behalf of EOG Resources

NAME OF TRANSPORTER: (DRIVER)

TRK OOG
TAL TI

DATE:

11-16-15

SIGNATURE OF DRIVER:

Carl Povelase

DISPOSAL SITE:

Sundance Waste Disposal
P.O. Box 1737, Eunice,
NM, 88231

DATE:

11/16/15

SIGNATURE:

S. Donnelly

TRANSPORTER'S MANIFEST

MANIFEST # 7

SHIPPING FACILITY NAME & ADDRESS:

EOG Resources
Dragon 36 State 502
Lea County, NM
API# 30-025-42501

LOCATION OF MATERIAL:

32.179760 -103.521006

TRANSPORTER NAME & ADDRESS:

SDR Enterprises LLC
6222 S Bronco, Hobbs, NM, 88240

DISCRIPTION OF WASTE:

Non-Hazardous Contaminated Soil

QUANTITY:

20

FACILITY CONTACT:

Steve Perez, Site Supervisor
GHD
575-689-5782

DATE:

SIGNATURE OF CONTACT:



On behalf of EOG Resources

NAME OF TRANSPORTER: (DRIVER)

Triple m
16 FF

DATE:

11/16/15

SIGNATURE OF DRIVER:



DISPOSAL SITE:

Sundance Waste Disposal
P.O. Box 1737, Eunice,
NM, 88231

DATE:

11/14/15

SIGNATURE:



TRANSPORTER'S MANIFEST

MANIFEST # 2

SHIPPING FACILITY NAME & ADDRESS:

EOG Resources
Dragon 36 State 502
Lea County, NM
API# 30-025-42501

LOCATION OF MATERIAL:

32.179760 -103.521006

TRANSPORTER NAME & ADDRESS:

SDR Enterprises LLC
6222 S Bronco, Hobbs, NM, 88240

DISCRIPTION OF WASTE:

Non-Hazardous Contaminated Soil

QUANTITY:

20

FACILITY CONTACT:

Steve Perez, Site Supervisor
GHD
575-689-5782

DATE:

SIGNATURE OF CONTACT:

Steven Perez

On behalf of EOG Resources

NAME OF TRANSPORTER: (DRIVER)

TRIPLE M TRUCKING
TRUCK #150

DATE:

11-16-15

SIGNATURE OF DRIVER:

Lab E.

DISPOSAL SITE:

Sundance Waste Disposal
P.O. Box 1737, Eunice,
NM, 88231

DATE:

11/14/15

SIGNATURE:

S. Donzalez

TRANSPORTER'S MANIFEST

MANIFEST # 4

SHIPPING FACILITY NAME & ADDRESS:

EOG Resources
Dragon 36 State 502
Lea County, NM
API# 30-025-42501

LOCATION OF MATERIAL:

32.179760 -103.521006

TRANSPORTER NAME & ADDRESS:

SDR Enterprises LLC
6222 S Bronco, Hobbs, NM, 88240

DISCRIPTION OF WASTE:

Non-Hazardous Contaminated Soil

QUANTITY:

20 yds

FACILITY CONTACT:

Steve Perez, Site Supervisor
GHD
575-689-5782

DATE:

SIGNATURE OF CONTACT:

Steven Perez

On behalf of EOG Resources

NAME OF TRANSPORTER: (DRIVER)

TRIPLE M T
TRUCK #150

DATE:

11-16-15

SIGNATURE OF DRIVER:

Salvador

DISPOSAL SITE:

Sundance Waste Disposal
P.O. Box 1737, Eunice,
NM, 88231

DATE:

11/14/15

SIGNATURE:

J. Gonzalez

TRANSPORTER'S MANIFEST

MANIFEST #

6

SHIPPING FACILITY NAME & ADDRESS:

EOG Resources
Dragon 36 State 502
Lea County, NM
API# 30-025-42501

LOCATION OF MATERIAL:

32.179760 -103.521006

TRANSPORTER NAME & ADDRESS:

SDR Enterprises LLC
6222 S Bronco, Hobbs, NM, 88240

DISCRIPTION OF WASTE:

Non-Hazardous Contaminated Soil

QUANTITY:

20

FACILITY CONTACT:

Steve Perez, Site Supervisor
GHD
575-689-5782

DATE:

11/16/15

SIGNATURE OF CONTACT:

Steven Perez

On behalf of EOG Resources

NAME OF TRANSPORTER: (DRIVER)

Triple m
16 #

DATE:

11/16/15

SIGNATURE OF DRIVER:

Johathan B

DISPOSAL SITE:

Sundance Waste Disposal
P.O. Box 1737, Eunice,
NM, 88231

DATE:

11/16/15

SIGNATURE:

S. Gonzalez

TRANSPORTER'S MANIFEST

MANIFEST #

10

SHIPPING FACILITY NAME & ADDRESS:

EOG Resources
Dragon 36 State 502
Lea County, NM
API# 30-025-42501

LOCATION OF MATERIAL:

32.179760 -103.521006

TRANSPORTER NAME & ADDRESS:

SDR Enterprises LLC
6222 S Bronco, Hobbs, NM, 88240

DISCRIPTION OF WASTE:

Non-Hazardous Contaminated Soil

QUANTITY:

FACILITY CONTACT:

Steve Perez, Site Supervisor
GHD
575-689-5782

DATE:

SIGNATURE OF CONTACT:



On behalf of EOG Resources


NAME OF TRANSPORTER: (DRIVER)

Triple M.T
TRUCK #12

DATE:

11.16.13

SIGNATURE OF DRIVER:



DISPOSAL SITE:

Sundance Waste Disposal
P.O. Box 1737, Eunice,
NM, 88231

DATE:

11/14/13

SIGNATURE:



TRANSPORTER'S MANIFEST

MANIFEST # 11

SHIPPING FACILITY NAME & ADDRESS:

EOG Resources
Dragon 36 State 502
Lea County, NM
API# 30-025-42501

LOCATION OF MATERIAL:

32.179760 -103.521006

TRANSPORTER NAME & ADDRESS:

SDR Enterprises LLC
6222 S Bronco, Hobbs, NM, 88240

DISCRIPTION OF WASTE:

Non-Hazardous Contaminated Soil

QUANTITY:

FACILITY CONTACT:

Steve Perez, Site Supervisor
GHD
575-689-5782

DATE:

SIGNATURE OF CONTACT:

Steven Perez

On behalf of EOG Resources

NAME OF TRANSPORTER: (DRIVER)

TRIME M.T
TRUCK #12

DATE:

11-16-15

SIGNATURE OF DRIVER:

Steven Perez

DISPOSAL SITE:

Sundance Waste Disposal
P.O. Box 1737, Eunice,
NM, 88231

DATE:

11/16/15

SIGNATURE:

J. Gonzalez







