

UNITED STATES
DEPARTMENT OF THE INTERIOR
BUREAU OF LAND MANAGEMENT

FORM APPROVED
OMB No. 1004-0137
Expires: March 31, 2007

SUNDRY NOTICES AND REPORTS ON WELLS
Do not use this form for proposals to drill or to re-enter an abandoned well Use Form 3160-3 (APD) for such proposals.
SUBMIT IN TRIPLICATE - Other instructions on reverse side.

OCD-HOBBS
HOBBS OCD

JAN 05 2012

RECEIVED



1. Type of Well <input type="checkbox"/> Oil Well <input type="checkbox"/> Gas Well <input checked="" type="checkbox"/> Other		5. Lease Serial No. NMLC 0032096B
2. Name of Operator Apache Corporation		6. If Indian, Allottee or Tribe Name
3a. Address PO Box 1849 Eunice, NM 88231		7. If Unit of CA / Agreement, Name and/or No. EBDU NMNM 112723X
3b. Phone No. (include area code) 575-390-4186		8. Well Name and No. EBDU #98
4. Location of (Footage, Sec., T., R., or Survey Description) 990' FNL & 330' FWL S12, T21S, R37E, UL D		9. API Well No. 30-025-39645
		10. Field and Pool, or Exploratory Area North Eunice, BTD
		11. County or Parish, State Lea County, NM

12. CHECK APPROPRIATE BOX(ES) TO INDICATE NATURE OF NOTICE, REPORT, OR OTHER DATA

TYPE OF SUBMISSION	TYPE OF ACTION			
<input type="checkbox"/> Notice of Intent	<input type="checkbox"/> Acidize	<input type="checkbox"/> Deepen	<input type="checkbox"/> Production (Start/Resume)	<input type="checkbox"/> Water Shut-off
<input checked="" type="checkbox"/> Subsequent Report	<input type="checkbox"/> Alter Casing	<input type="checkbox"/> Fracture Treat	<input type="checkbox"/> Reclamation	<input type="checkbox"/> Well Integrity
<input type="checkbox"/> Final Abandonment Notice	<input type="checkbox"/> Casing Repair	<input type="checkbox"/> New Construction	<input type="checkbox"/> Recomplete	<input checked="" type="checkbox"/> Other
	<input type="checkbox"/> Change Plans	<input type="checkbox"/> Plug and Abandon	<input type="checkbox"/> Temporarily Abandon	Downsizing
	<input type="checkbox"/> Convert to Injection	<input type="checkbox"/> Plug Back	<input type="checkbox"/> Water Disposal	Reseeding

13 Describe Proposed or Completed Operation (clearly state all pertinent details, including estimated starting date of any proposed work and approximate duration thereof. If the proposal is to deepen directionally or recompleat horizontally, give subsurface locations and measured and true vertical depths of all pertinent markers and zones. Attach the Bond under which the work will be performed or provide the bond No. on file with the BLM / BIA Required subsequent reports shall be filed within 30 days following completion of the involved operations. If the operation results in multiple completion or recompleat in a new interval, a Form 3160-4 shall be filed once testing has been completed. Final Abandonment Notices shall be filed only after all requirements, including reclamation, have been completed, and the operator has determined that the site is ready for final inspection.)

This well was drilled in 2010. The location has been downsized to ensure proper production procedures. The caliche was ripped up and used for lease road repair on the EBDU lease. Area was ripped again then seeded with the following mixture. And has four water cycles with using fresh water. The BLM seed used is the mixture that Paige McNeil (landowner/leasee) requires.
5# plains bristlegrass, 5# sand bluestem, 3# little bluestem, 6# big bluestem, 2# plains coreopsis, 1# sand dropseed, 5# four winged saltbrush.

14 I hereby certify that the following is true and correct			
Name Natalie Gladden	Title EHS Environmental Tech		
Signature 	Date	ACCEPTED FOR RECORD JAN 05 2012	
THIS SPACE FOR FEDERAL OR STATE OFFICE USE			
Approved by	Title	Date	
Conditions of approval, if any, are attached. Approval of this notice does not warrant or certify that the applicant holds legal or equitable title to those rights in the subject lease which would entitle the applicant to conduct operations thereon.	Office 	JAN 05 2012 DEC 30 2011	
Title 18 U.S.C., Section 1001 and Title 43 U.S.C., Section 1212, make it a crime for any person knowingly and willfully to make to any department or agency of the United States any false, fictitious or fraudulent statements or representations as to any matter within its jurisdiction.			

(Instructions on page 2)

JAN 05 2012

(Down size, location pad.)

Date 03 116 177

Lease name EBP

Well # 98

Notes:

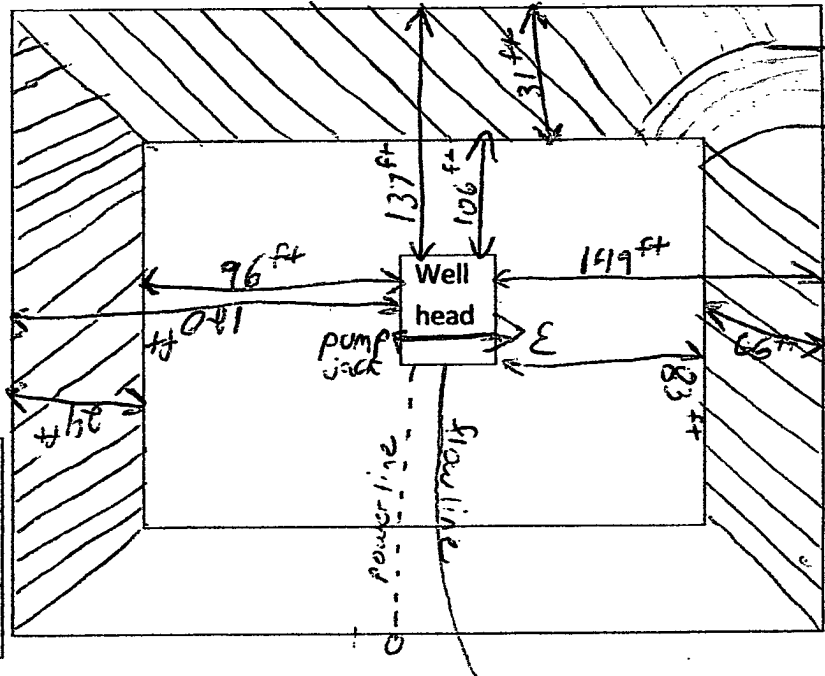
#1, Before &, after location size.

#2, Where the electric cable pole is located.

#3, Date and year of down size.

#4, Draw road direction coming in, and direction of pump jack.

(A) Before down size.	X
(B) After down size.	X
(C) Calliche dirt Destiny.	Road



Description. Down side location

(Operator Name) Edwin Dyer

Date 03 116 177

