

DISTRICT II
1501 W. Grand Avenue, Artesia, NM 88210

OIL CONSERVATION DIVISION
1220 South St. Frances Dr.
Santa Fe, NM 87505

HOBBS OCD

DISTRICT III
1000 Rio Brason Rd., Artes, NM 87410

MAR 20 2012

DISTRICT IV
1220 S. St. Francis Dr., Santa Fe, NM 87505

☐ AMENDED REPORT

RECEIVED

WELL LOCATION AND ACREAGE DEDICATION PLAT

API Number	Pool Code	Pool Name
30-025-40285	62965	Warren; Blinkey - Sub - Drinkard
Property Code	Property Name	Well Number
31493	WARREN UNIT	393
GRID No.	Operator Name	Elevation
217817	CONOCOPHILLIPS	3539'

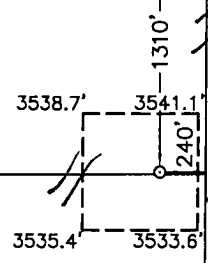



Surface Location

UL or lot No.	Section	Township	Range	Lot Idn	Feet from the	North/South line	Feet from the	East/West line	County
A	29	20-S	38-E		1310	NORTH	240	EAST	LEA

Bottom Hole Location If Different From Surface

UL or lot No.	Section	Township	Range	Lot Idn	Feet from the	North/South line	Feet from the	East/West line	County
Dedicated Acres 40	Joint or Infill	Consolidation Code		Order No.					

NO ALLOWABLE WILL BE ASSIGNED TO THIS COMPLETION UNTIL ALL INTERESTS HAVE BEEN CONSOLIDATED OR A NON-STANDARD UNIT HAS BEEN APPROVED BY THE DIVISION

			 <p>Plane Coordinate X = 860,804.2 Y = 564,908.7</p>
			<p style="text-align: center;">OPERATOR CERTIFICATION</p> <p><i>I hereby certify the information contained herein is true and complete to the best of my knowledge and belief, and that this organization either owns a working interest or unleased mineral interest in the land including the proposed bottom hole location or has a right to drill this well at this location pursuant to a contract with an owner of such a mineral or working interest, or to a voluntary pooling agreement or a compulsory pooling order heretofore entered by the division.</i></p> <p style="text-align: center;">  Signature _____ Date _____  Printed Name _____ </p> <p style="text-align: center; font-size: 1.2em;">2/08/2012</p>
			<p style="text-align: center;">SURVEYOR CERTIFICATION</p> <p><i>I hereby certify that the well location shown on this plat was plotted from field notes of actual surveys made by me or under my supervision and that the same is true and correct to the best of my belief.</i></p> <p style="text-align: center; font-size: 1.2em;">April 12, 2011</p> <p>Date of Survey _____ KHY</p> <p>Signature & Seal of Professional Surveyor _____</p> <p style="text-align: center;">  W.O. Num. 2011-0562 </p> <p>Certificate No. MACON: McDONALD 12185</p>
<p>NOTE:</p> <p>1) Plane Coordinates shown hereon are Transverse Mercator Grid and Conform to the "New Mexico Coordinate System", New Mexico East Zone, North American Datum of 1927, Distances shown hereon are mean horizontal surface values.</p>			

APR 05 2012