

District I - (575) 393-6161  
1625 N. French Dr., Hobbs, NM 88240  
District II - (575) 748-1283  
811 S. First St., Artesia, NM 88210  
District III - (505) 334-6178  
1000 Rio Brazos Rd., Aztec, NM 87410  
District IV - (505) 476-3460  
1220 S. St. Francis Dr., Santa Fe, NM 87505

**RECEIVED**  
OIL CONSERVATION DIVISION  
NOV 21 2012  
1220 South St. Francis Dr.  
Santa Fe, NM 87505  
**HOBBSOCD**

WELL API NO. 3002526369
5. Indicate Type of Lease STATE <input type="checkbox"/> FEE <input checked="" type="checkbox"/>
6. State Oil & Gas Lease No.
7. Lease Name or Unit Agreement Name Government L Com.
8. Well Number #2
9. OGRID Number 147831
10. Pool name or Wildcat W. Pitchfork Ranch Atoka
11. Elevation (Show whether DR, RKB, RT, GR, etc.)

**SUNDRY NOTICES AND REPORTS ON WELLS**  
(DO NOT USE THIS FORM FOR PROPOSALS TO DRILL OR TO DEEPEN OR PLUG BACK TO A DIFFERENT RESERVOIR. USE "APPLICATION FOR PERMIT" (FORM C-101) FOR SUCH PROPOSALS.)

1. Type of Well: Oil Well ☐ Gas Well ☒ Other

2. Name of Operator: Agave Energy Company

3. Address of Operator  
104 S. Fourth St., Artesia NM 88210 (575-748-4528)

4. Well Location  
Unit Letter \_\_\_\_\_ K: \_\_\_\_\_ 1980 feet from the \_\_\_\_\_ S line and \_\_\_\_\_ 1800 feet from the \_\_\_\_\_ W line  
Section 18 Township 24S Range 34E NMPM Lea County


12. Check Appropriate Box to Indicate Nature of Notice, Report or Other Data

<p><b>NOTICE OF INTENTION TO:</b></p> <p>PERFORM REMEDIAL WORK <input type="checkbox"/> PLUG AND ABANDON <input type="checkbox"/></p> <p>TEMPORARILY ABANDON <input type="checkbox"/> CHANGE PLANS <input type="checkbox"/></p> <p>PULL OR ALTER CASING <input type="checkbox"/> MULTIPLE COMPL <input type="checkbox"/></p> <p>DOWNHOLE COMMINGLE <input type="checkbox"/></p> <p>OTHER: <input type="checkbox"/></p>	<p><b>SUBSEQUENT REPORT OF:</b></p> <p>REMEDIAL WORK <input type="checkbox"/> ALTERING CASING <input type="checkbox"/></p> <p>COMMENCE DRILLING OPNS. <input type="checkbox"/> P AND A <input checked="" type="checkbox"/></p> <p>CASING/CEMENT JOB <input type="checkbox"/></p> <p>OTHER: <input type="checkbox"/></p>
--	---

13. Describe proposed or completed operations. (Clearly state all pertinent details, and give pertinent dates, including estimated date of starting any proposed work). SEE RULE 19.15.7.14 NMAC. For Multiple Completions: Attach wellbore diagram of proposed completion or recompletion.

Based on the revised plugging program submitted by Agave on 7/15/12 and accepted by OCD for the record pending approval from the NMOCC, Agave completed the plugging of the well beginning Thursday November 15, 2012 and ending Wednesday November 20, 2012. The NMOCC heard Agave's request in a hearing on October 25, 2012 and the NMOCC approved the revised plugging of the Govt #2 per the revised plugging program submitted on 7/15/12. The well was reentered by removing the night cap on 11/16 and the well showed no pressure. The plugging effort involved the setting of plugs at approved depths with heavy salt gel mud between the cement plugs. Plugs were set at the following depths: 2535'-2310' (320sx), 1300'-1063' (290sx), 650'-525' (120sx) and 224' to surface (160sx). A diagram showing the plugging configuration is attached.

I hereby certify that the information above is true and complete to the best of my knowledge and belief.


SIGNATURE  TITLE Consultant to Agave Energy Company DATE 11/21/2012

Type or print name Alberto A. Gutierrez, RG E-mail address: aag@geolex.com PHONE: 505-842-8000

**For State Use Only**

APPROVED BY:  TITLE Dist. MGR DATE 11-21-2012

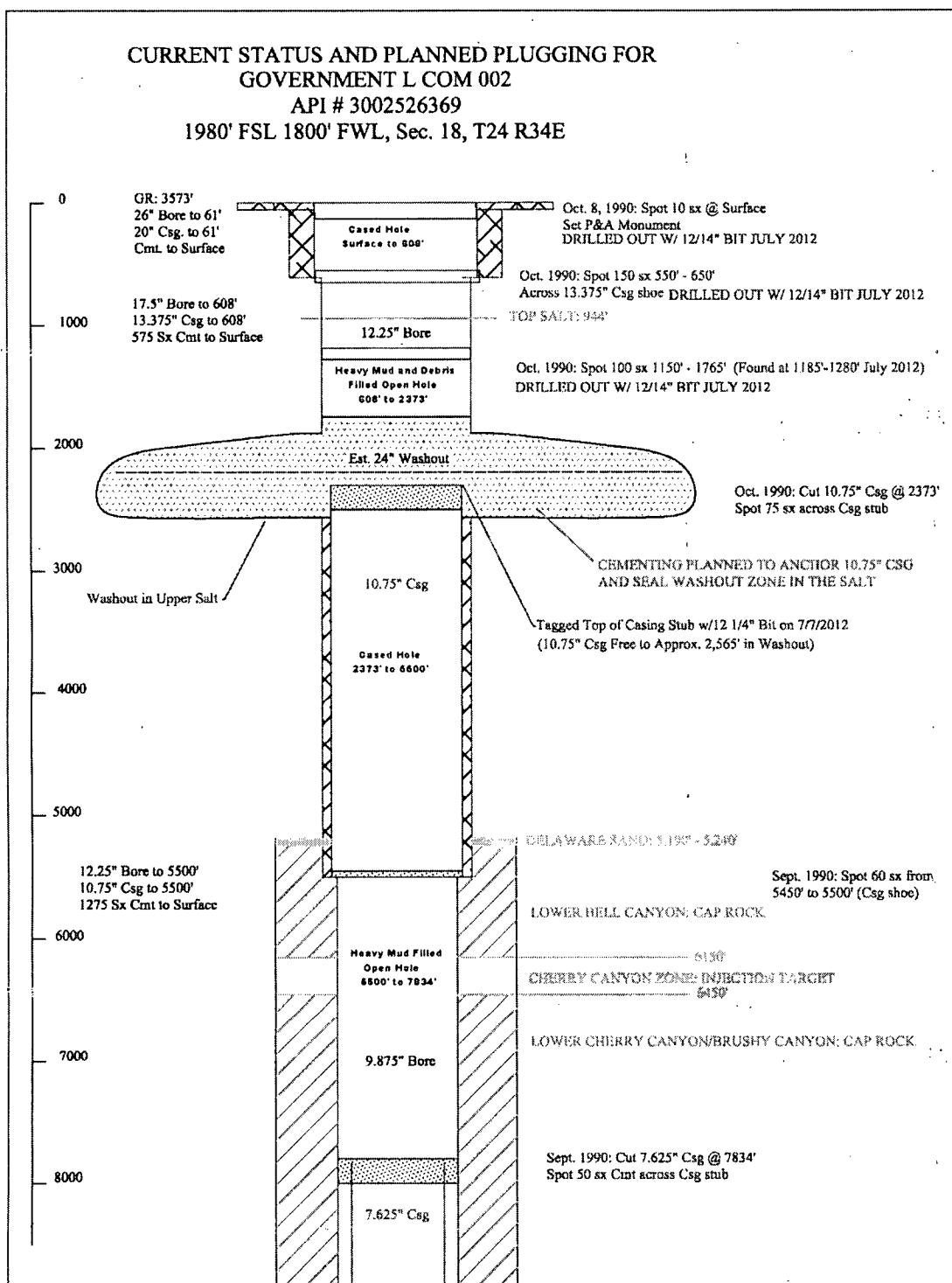
Conditions of Approval (if any):

NOV 29 2012 


**CURRENT STATUS AND PLANNED PLUGGING FOR  
GOVERNMENT L COM 002**

API # 3002526369

1980' FSL 1800' FWL, Sec. 18, T24 R34E



**Final Plug  
Depths**



**Filled with  
Heavy Salt G  
Mud Between  
Plugs**