

District I
1625 N. French Dr., Hobbs, NM 88240
District II
811 S. First St., Artesia, NM 88210
District III
1000 Rio Brazos Rd., Aztec, NM 87410
District IV
1220 S. St. Francis Dr., Santa Fe, NM 87505

State of New Mexico
Energy, Minerals & Natural Resources
Oil Conservation Division
1220 South St. Francis Dr.
Santa Fe, NM 87505

Submit one copy to appropriate District Office
RECEIVED
☐ AMENDED REPORT

I. REQUEST FOR ALLOWABLE AND AUTHORIZATION TO TRANSPORT

¹ Operator name and Address COG Operating LLC 2208 W. Main Street Artesia, NM 88210		² OGRID Number 229137
		³ Reason for Filing Code/ Effective Date NW
⁴ API Number 30 - 025-41929	⁵ Pool Name Antelope Ridge; Bone Spring, West	⁶ Pool Code 2209
⁷ Property Code 39564	⁸ Property Name Gettysburg State	⁹ Well Number 2H

II. ¹⁰ Surface Location

Ul or lot no. A	Section 16	Township 23S	Range 34E	Lot Idn	Feet from the 190	North/South Line North	Feet from the 330	East/West line East	County Lea
--------------------	---------------	-----------------	--------------	---------	----------------------	---------------------------	----------------------	------------------------	---------------

¹¹ Bottom Hole Location

Ul or lot no. H	Section 21	Township 23S	Range 34E	Lot Idn	Feet from the 2299	North/South Line North	Feet from the 412	East/West line East	County Lea
¹² Lse Code S	¹³ Producing Method Code F	¹⁴ Gas Connection Date 12/17/14	¹⁵ C-129 Permit Number	¹⁶ C-129 Effective Date	¹⁷ C-129 Expiration Date				

III. Oil and Gas Transporters



¹⁸ Transporter OGRID	¹⁹ Transporter Name and Address	²⁰ O/G/W
151618	Enterprise Field Services, LLC P.O. Box 4503 Houston, TX 77210-4503	O
241472	Southern Union Gas Services, Ltd 301 Commerce Street - Ste 700 Fort Worth, TX 76102	G



IV. Well Completion Data

²¹ Spud Date 9/13/14	²² Ready Date 12/8/14	²³ TD 17512'	²⁴ PBDT 17300'	²⁵ Perforations 10478-17275'	²⁶ DHC, MC
²⁷ Hole Size	²⁸ Casing & Tubing Size	²⁹ Depth Set	³⁰ Sacks Cement		
17 1/2"	13 3/8"	1257'	875		
12 1/4"	9 5/8"	5045'	1735		
8 3/4"	5 1/2"	17468'	3685		
	2 7/8"	9797'			

V. Well Test Data

³¹ Date New Oil 12/10/14	³² Gas Delivery Date 12/17/14	³³ Test Date 12/22/14	³⁴ Test Length 24 Hrs	³⁵ Tbg. Pressure 950#	³⁶ Csg. Pressure
³⁷ Choke Size 20/64"	³⁸ Oil 583	³⁹ Water 1019	⁴⁰ Gas 789		⁴¹ Test Method Flowing

⁴² I hereby certify that the rules of the Oil Conservation Division have been complied with and that the information given above is true and complete to the best of my knowledge and belief. Signature: 		OIL CONSERVATION DIVISION	
Printed name: Stormi Davis		Approved by: 	
Title: Regulatory Analyst		Title: Petroleum Engineer	
E-mail Address: sdavis@concho.com		Approval Date: 02/20/15	
Date: 1/6/15	Phone: 575-748-6946		

E-PERMITTING -- New Well _____
Comp  P&A _____ TA _____
CSNG  Loc Chng _____
ReComp _____ Add New Well _____
Cancl Well _____ Create Pool _____