

Submit 1 Copy To Appropriate District Office  
District I - (575) 393-6161  
1625 N. French Dr., Hobbs, NM 88240  
District II - (575) 748-1283  
811 S. First St., Artesia, NM 88210  
District III - (505) 334-6178  
1000 Rio Brazos Rd., Aztec, NM 87410  
District IV - (505) 476-3460  
1220 S. St. Francis Dr., Santa Fe, NM 87505

State of New Mexico  
Energy, Minerals and Natural Resources

Form C-103  
Revised July 18, 2013

OIL CONSERVATION DIVISION  
1220 South St. Francis Dr.  
Santa Fe, NM 87505

WELL API NO.  
30-025-10508-00-00  
5. Indicate Type of Lease  
STATE ☒ FEE ☐  
6. State Oil & Gas Lease No.  
B-934

SUNDRY NOTICES AND REPORTS ON WELLS  
(DO NOT USE THIS FORM FOR PROPOSALS TO DRILL OR TO DEEPEN OR PLUG BACK TO A DIFFERENT RESERVOIR. USE "APPLICATION FOR PERMIT" (FORM C-101) FOR SUCH PROPOSALS.)

1. Type of Well: Oil Well ☐ Gas Well ☒ Other

2. Name of Operator  
GP II Energy Inc.

3. Address of Operator  
P.O. Box 50602 Midland TX 79710

4. Well Location

Unit Letter M 660' : feet from the South line and 660' feet from the West line  
Section 29 Township 22S Range 37E NMPM County Lea

11. Elevation (Show whether DR, RKB, RT, GR, etc.)  
3389' DR

12. Check Appropriate Box to Indicate Nature of Notice, Report or Other Data

NOTICE OF INTENTION TO:

PERFORM REMEDIAL WORK ☐ PLUG AND ABANDON ☒  
TEMPORARILY ABANDON ☐ CHANGE PLANS ☐  
PULL OR ALTER CASING ☐ MULTIPLE COMPL ☐  
DOWNHOLE COMMINGLE ☐  
CLOSED-LOOP SYSTEM ☐  
OTHER: ☐

SUBSEQUENT

REMEDIAL WORK ☐ INT TO PA ☒  
COMMENCE DRILLING OPNS. ☐ P&A NR ☐  
CASING/CEMENT JOB ☐ P&A R ☐  
OTHER: ☐

13. Describe proposed or completed operations. (Clearly state all pertinent details, and give pertinent dates, including estimated date of starting any proposed work). SEE RULE 19.15.7.14 NMAC. For Multiple Completions: Attach wellbore diagram of proposed completion or recompletion.

\* Attempt to recover 2 7/8 down to 1100' prior to plugging well. (Top of Salt)

1. MI and expose wellhead. Test anchors and RU/PU.
2. RU sinker bar on sand line RIH tag and record PBD
3. RUWL and run string shot to 300' or as deep as possible and back off 2 7/8" casing, TOH and LD 2 7/8" casing
4. RU reverse rig PU Outside cutter, Wash pipe and tools TIH to 300' and cut 2 7/8" csg and TOH.
5. TIH w/ tbg to 300' and load hole with mud, spot 100' cmt plug from 300'-200', TOH
6. cut 7 5/8" surface casing 3' below ground level place 10 sack cement plug at surface, install dry hole marker
7. Cut off anchors, restore location and road.

Spud Date:

TBA

Rig Release Date:

NOTIFY OCD 24 HOURS PRIOR TO BEGINNING PLUGGING OPERATIONS

I hereby certify that the information above is true and complete to the best of my knowledge and belief.

SIGNATURE

TITLE AGENT

DATE 1/29/16

Type or print name Nick Hood, E-mail address: nhood@hjpetro.com PHONE: 432/704-5190

For State Use Only

APPROVED BY:

TITLE P.E.S.

DATE 02/22/2016

Conditions of Approval (if any):

FEB 23 2016

GP II Energy Inc.

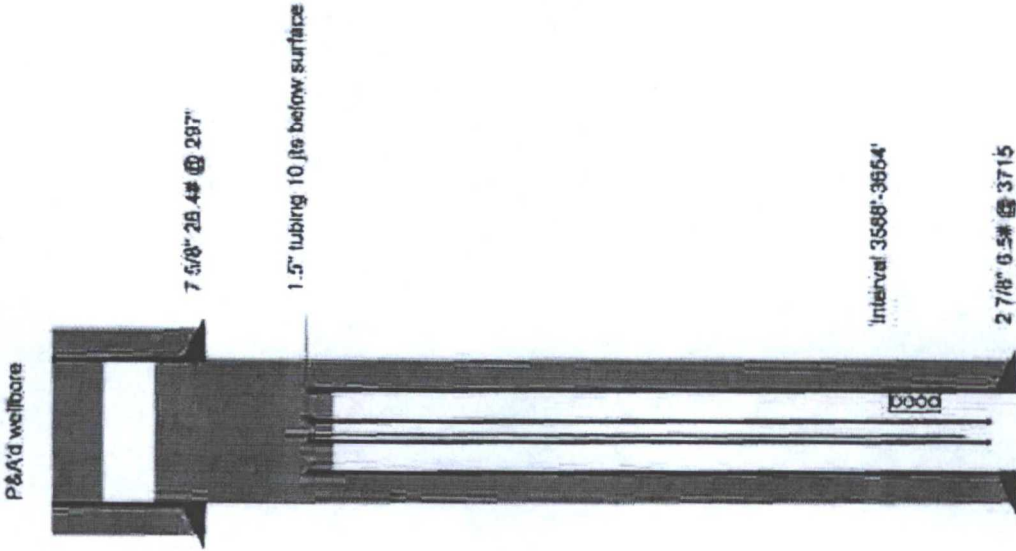
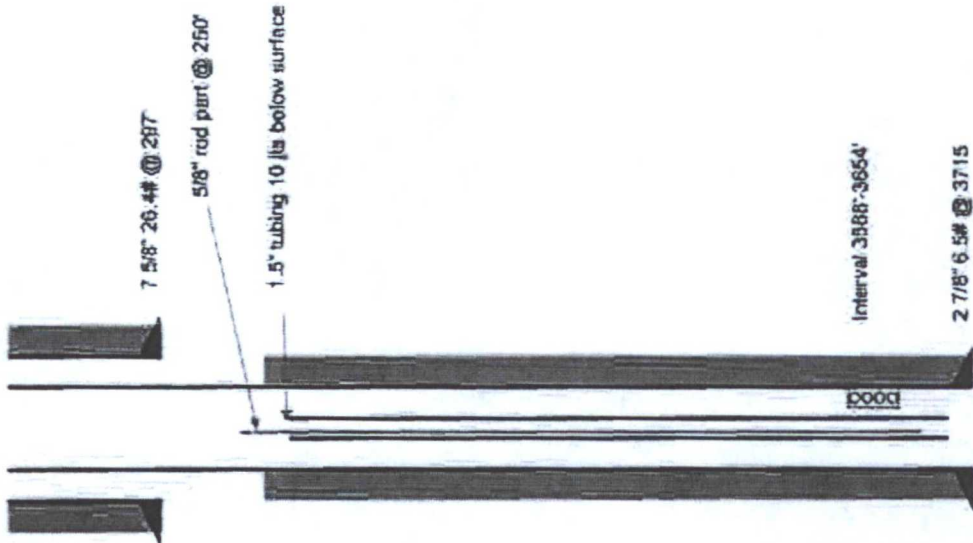
State M 17

660' FSL 666M FWL sec 29, T22S, R37E

Lea Co NM.

API # 30-025-10508

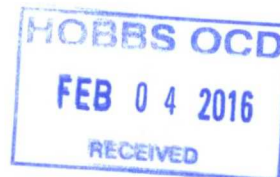
Existing Well bore



HOBBS OGD  
FEB 11 2016  
RECEIVED

cy






New Mexico Energy, Minerals and Natural Resources Dept.  
Oil Conservation Division, 1625 N. French Dr.  
Hobbs, New Mexico 88240

1/28/16

Ref:  
New Mexico M State No. 17  
M-29-225-37E  
API # 30-025-10508-00-00

The referenced well is operated by GP II Energy Inc., 113 Corporate Dr. Midland TX, 79705. Attached please find the Sundry Notice of intent to P&A. The commencement date of these operations has not yet been determined. However the NMOCDD will be contacted as required prior to beginning any operations. If you have questions or need additional information regarding the plan of action for the referenced well please feel free contact me.



---

Nick Hood  
Vice President  
H&J Petroleum Management & Consulting  
1031 Andrews Hwy, Midland TX. 79701  
Office: 432/704-5190  
Mobile: 432/664-9048  
[nhood@hjpetro.com](mailto:nhood@hjpetro.com)