

District I
1625 N. French Dr., Hobbs, NM 88240
District II
811 S. First St., Artesia, NM 88210
District III
1000 Rio Brazos Rd., Aztec, NM 87410
District IV
1220 S. St. Francis Dr., Santa Fe, NM 87505

HOBBS OCD
State of New Mexico
Energy, Minerals & Natural Resources
Oil Conservation Division
1220 South St. Francis Dr.
Santa Fe, NM 87505

Form C-104
Revised August 1, 2011

MAY 07 2019

Submit one copy to appropriate District Office

AMENDED REPORT

I. REQUEST FOR ALLOWABLE AND AUTHORIZATION TO TRANSPORT

¹ Operator name and Address FORTY ACRES ENERGY, LLC 11777B Katy Freeway, Suite #305, Houston, TX 77079		² OGRID Number 371416
		³ Reason for Filing Code/ Effective Date NW
⁴ API Number 30-025-45491	⁵ Pool Name EUMONT; Yates-Seven Rivers-Queen (Oil)	⁶ Pool Code 22800
⁷ Property Code 320052	⁸ Property Name WEST EUMONT UNIT	⁹ Well Number 217

II. ¹⁰ Surface Location

Ul or lot no.	Section	Township	Range	Lot Idn	Feet from the	North/South Line	Feet from the	East/West line	County
B	2	21S	35E	B	3135'	North	1950	East	Lea

¹¹ Bottom Hole Location

Ul or lot no.	Section	Township	Range	Lot Idn	Feet from the	North/South line	Feet from the	East/West line	County

¹² Lse Code S	¹³ Producing Method Code P	¹⁴ Gas Connection Date	¹⁵ C-129 Permit Number	¹⁶ C-129 Effective Date	¹⁷ C-129 Expiration Date
-----------------------------	--	-----------------------------------	-----------------------------------	------------------------------------	-------------------------------------

III. Oil and Gas Transporters

¹⁸ Transporter OGRID	¹⁹ Transporter Name and Address	²⁰ O/G/W
174238	ENTERPRISE CRUDE OIL LLC 210 Park Avenue, Suite 1500, Oklahoma City, OK 73102-5630	O
36785	DCP 370 17 th Street, Suite 2500, Denver, CO 80202	G

IV. Well Completion Data



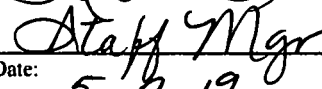
²¹ Spud Date 2/14/2019	²² Ready Date 3/30/2019	²³ TD 4250'	²⁴ PBTB 4250'	²⁵ Perforations 3883'-4229'	²⁶ DHC, MC
²⁷ Hole Size 12 1/4"	²⁸ Casing & Tubing Size 8 5/8"	²⁹ Depth Set 1665.69'		³⁰ Sacks Cement 710 sks	
7 7/8"	5 1/2"	4249.1'		330 sks	
5 1/2"	2 3/8" 1/8"	4079'			

V. Well Test Data

³¹ Date New Oil 03/30/2019	³² Gas Delivery Date	³³ Test Date 03/30/2019	³⁴ Test Length 24 Hours	³⁵ Tbg. Pressure	³⁶ Csg. Pressure
--	---------------------------------	---------------------------------------	---------------------------------------	-----------------------------	-----------------------------

File C-103 w/Gas Connect date

AS

37 Choke Size	38 Oil 83 Bbl	39 Water 220 Bbl	40 Gas 35 MCF		41 Test Method P
42 I hereby certify that the rules of the Oil Conservation Division have been complied with and that the information given above is true and complete to the best of my knowledge and belief. Signature: 			OIL CONSERVATION DIVISION		
Printed name: Jessica LaMarro			Approved by: 		
Title: Geologist			Title: 		
E-mail Address: jessica@fuenergyus.com			Approval Date: 5-7-19		
Date: 04/16/2019		Phone: 832-706-0041			