

District I
1625 N. French Dr., Hobbs, NM 88240
District II
1301 W. Grand Avenue, Artesia, NM 88210
District III
1000 Rio Brazos Road, Aztec, NM 87410
District IV
1220 S. St. Francis Dr., Santa Fe, NM 87505

State of New Mexico
Energy Minerals and Natural Resources

Form C-144
June 1, 2004

Oil Conservation Division
1220 South St. Francis Dr.
Santa Fe, NM 87505

For drilling and production facilities, submit to appropriate NMOCD District Office.
For downstream facilities, submit to Santa Fe office


Pit or Below-Grade Tank Registration or Closure

Is pit or below-grade tank covered by a "general plan"? Yes No

Type of action: Registration of a pit or below-grade tank Closure of a pit or below-grade tank

Operator: LEWIS B. BURLESON, INC. Telephone: (432)683-4747 e-mail address: GEOTTECH@PRODIGY.NET
Address: P.O. BOX 2479 MIDLAND, TX 79702
Facility or well name: SANTA RITA API#: 30-025-36825 U/lor Qtr/Qtr G Sec 27 T 22S R 37E
County: LEA Latitude _____ Longitude _____ NAD: 1927 1983 Surface Owner Federal State Private Indian

Pit	Below-grade tank	
Type: Drilling <input checked="" type="checkbox"/> Production <input type="checkbox"/> Disposal <input type="checkbox"/> Workover <input type="checkbox"/> Emergency <input type="checkbox"/> Lined <input checked="" type="checkbox"/> Unlined <input type="checkbox"/> Liner type: Synthetic <input checked="" type="checkbox"/> Thickness <u>12</u> mil Clay <input type="checkbox"/> Pit Volume <u>1200</u> bbl	Volume: _____ bbl Type of fluid: _____ Construction material: _____ Double-walled, with leak detection? Yes <input type="checkbox"/> No <input checked="" type="checkbox"/> If not, explain why not: _____	
Depth to ground water (vertical distance from bottom of pit to seasonal high water elevation of ground water.)	Less than 50 feet 50 feet or more, but less than <u>100</u> feet 100 feet or more	(20 points) (10 points) (0 points)
Wellhead protection area: (Less than 200 feet from a private domestic water source, or less than 1000 feet from all other water sources.)	Yes No	(20 points) (0 points)
Distance to surface water: (horizontal distance to all wetlands, playas, irrigation canals, ditches, and perennial and ephemeral watercourses.)	Less than 200 feet 200 feet or more, but less than 1000 feet 1000 feet or more	(20 points) (10 points) (0 points)
Ranking Score (Total Points)		10



If this is a pit closure (1) attach a diagram of the facility showing the pit's relationship to other equipment and tanks. (2) Indicate disposal location: (check the onsite box if you are burying in place) onsite offsite If offsite, name of facility SUNDANCE (3) Attach a general description of remedial action taken including remediation start date and end date. (4) Groundwater encountered: No Yes If yes, show depth below ground surface _____ ft. and attach sample results. (5) Attach soil sample results and a diagram of sample locations and excavations.

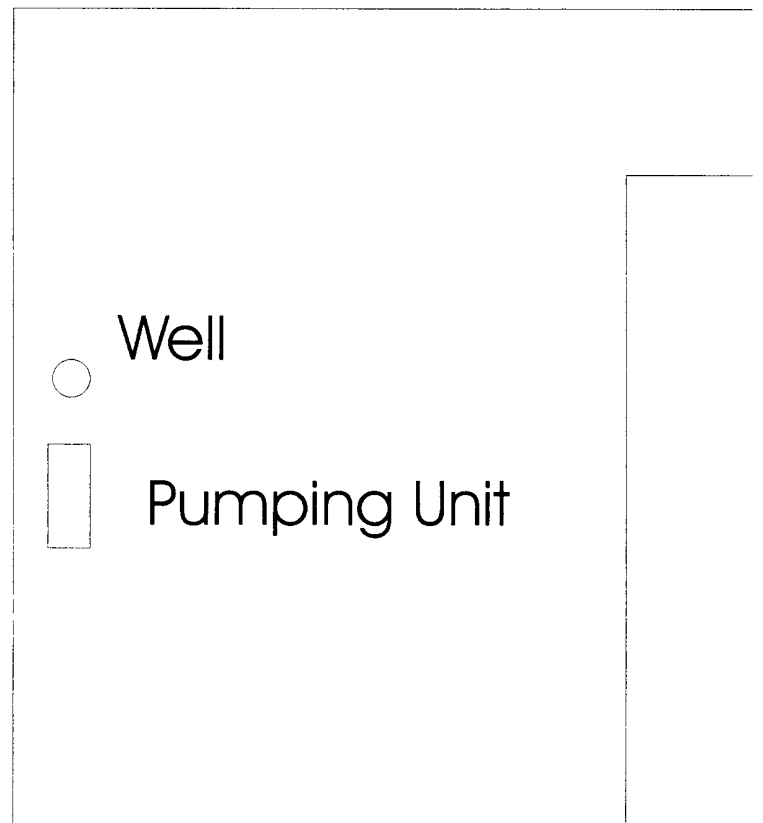

Additional Comments:
ALL CUTTINGS AND CONTAMINATED SOIL WERE HAULED TO SUNDANCE DISPOSAL. BOTTOM SAMPLE ANALYSIS IS ENCLOSED.

I hereby certify that the information above is true and complete to the best of my knowledge and belief. I further certify that the above-described pit or below-grade tank has been/will be constructed or closed according to NMOCD guidelines , a general permit , or an (attached) alternative OCD-approved plan .
Date: 09/05/2006
Printed Name/Title STEVEN L. BURLESON, VICE-PRESIDENT Signature

Your certification and NMOCD approval of this application/closure does not relieve the operator of liability should the contents of the pit or tank contaminate ground water or otherwise endanger public health or the environment. Nor does it relieve the operator of its responsibility for compliance with any other federal, state, or local laws and/or regulations.

Approval:
Printed Name/Title GARY W. WINK, STAFF MGR Signature Date: 9/6/06

Lewis Burleson, Inc
Santa Rita #2
C-144 Plat



Sample Locations

08/01/06



**ARDINAL
LABORATORIES**

PHONE (325) 673-7001 • 2111 BEECHWOOD • ABILENE, TX 79603

PHONE (505) 393-2326 • 101 E. MARLAND • HOBBS, NM 88240

ANALYTICAL RESULTS FOR
LEWIS BURLESON
ATTN: STEVE BURLESON
P.O. BOX 2479
MIDLAND, TX 79702
FAX TO: (432) 683-5172


Receiving Date: 08/01/06
Reporting Date: 08/04/06
Project Number: NOT GIVEN
Project Name: SANTA RITA #2
Project Location: LEA CO., NM

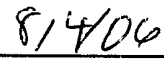
Sampling Date: 08/01/06
Sample Type: SOIL
Sample Condition: COOL & INTACT
Sample Received By: HM
Analyzed By: BC/AB

LAB NUMBER	SAMPLE ID	GRO (C ₆ -C ₁₀) (mg/Kg)	DRO (>C ₁₀ -C ₂₈) (mg/Kg)	CI* (mg/Kg)
ANALYSIS DATE		08/03/06	08/03/06	08/01/06
H11404-1	1 RESERVE PIT	<10.0	<10.0	<16
H11404-2	2 RESERVE PIT	<10.0	<10.0	<16
H11404-3	3 RESERVE PIT	<10.0	<10.0	<16
H11404-4	4 RESERVE PIT	<10.0	24.4	<16
H11404-5	5 RESERVE PIT	<10.0	20.9	<16
H11404-6	6 RESERVE PIT	<10.0	34.0	<16
H11404-7	7 RESERVE PIT	<10.0	15.5	<16
H11404-8	8 RESERVE PIT	<10.0	12.7	<16
H11404-9	9 RESERVE PIT	<10.0	19.6	<16
Quality Control		782	771	990
True Value QC		800	800	1000
% Recovery		97.7	96.4	99.0
Relative Percent Difference		3.8	5.7	0.0

METHODS: TPH GRO & DRO: EPA SW-846 8015 M; CI: Std. Methods 4500-CI'B

*Analyses performed on 1:4 w:v aqueous extracts.


Chemist


Date

H11404A

PLEASE NOTE: **Liability and Damages.** Cardinal's liability and client's exclusive remedy for any claim arising, whether based in contract or tort, shall be limited to the amount paid by client for analyses. All claims, including those for negligence and any other cause whatsoever shall be deemed waived unless made in writing and received by Cardinal within thirty (30) days after completion of the applicable service. In no event shall Cardinal be liable for incidental or consequential damages, including, without limitation, business interruptions, loss of use, or loss of profits incurred by client, its subsidiaries, affiliates or successors arising out of or related to the performance of services hereunder by Cardinal, regardless of whether such claim is based upon any of the above-stated reasons or otherwise.



PHONE (325) 673-7001 • 2111 BEECHWOOD • ABILENE, TX 79603

PHONE (505) 393-2326 • 101 E. MARLAND • HOBBS, NM 88240

ANALYTICAL RESULTS FOR
 LEWIS BURLESON
 ATTN: STEVE BURLESON
 P.O. BOX 2479
 MIDLAND, TX 79702
 FAX TO: (432) 683-5172

Receiving Date: 08/01/06
 Reporting Date: 08/03/06
 Project Number: NOT GIVEN
 Project Name: SANTA RITA #2
 Project Location: LEA CO., NM

Sampling Date: 08/01/06
 Sample Type: SOIL
 Sample Condition: COOL & INTACT
 Sample Received By: HM
 Analyzed By: BC

LAB NUMBER	SAMPLE ID	BENZENE (mg/Kg)	TOLUENE (mg/Kg)	ETHYL BENZENE (mg/Kg)	TOTAL XYLENES (mg/Kg)
	ANALYSIS DATE	08/02/06	08/02/06	08/02/06	08/02/06
H11404-1	1 RESERVE PIT	<0.005	<0.005	<0.005	<0.015
H11404-2	2 RESERVE PIT	<0.005	<0.005	<0.005	<0.015
H11404-3	3 RESERVE PIT	<0.005	<0.005	<0.005	<0.015
H11404-4	4 RESERVE PIT	<0.005	<0.005	<0.005	<0.015
H11404-5	5 RESERVE PIT	<0.005	<0.005	<0.005	<0.015
H11404-6	6 RESERVE PIT	<0.005	<0.005	<0.005	<0.015
H11404-7	7 RESERVE PIT	<0.005	<0.005	<0.005	<0.015
H11404-8	8 RESERVE PIT	<0.005	<0.005	<0.005	<0.015
H11404-9	9 RESERVE PIT	<0.005	<0.005	<0.005	<0.015
	Quality Control	0.096	0.104	0.101	0.294
	True Value QC	0.100	0.100	0.100	0.300
	% Recovery	96.4	104	101	98.0
	Relative Percent Difference	3.4	1.4	4.5	1.8

METHOD: EPA SW-846 8260

Burjess & Cook
 Chemist

8/3/06
 Date

PLEASE NOTE: **Liability and Damages.** Cardinal's liability and client's exclusive remedy for any claim arising, whether based in contract or tort, shall be limited to the amount paid by client for analyses. All claims, including those for negligence and any other cause whatsoever shall be deemed waived unless made in writing and received by Cardinal within thirty (30) days after completion of the applicable service. **H11404-9** Cardinal be liable for incidental or consequential damages, including, without limitation, business interruptions, loss of use, or loss of profits incurred by client, its subsidiaries, affiliates or successors arising out of or related to the performance of services hereunder by Cardinal, regardless of whether such claim is based upon any of the above-stated reasons or otherwise.

