

District I  
1625 N. French Dr., Hobbs, NM 88240  
District II  
1301 W. Grand Avenue, Artesia, NM 88210  
District III  
1000 Rio Brazos Rd., Aztec, NM 87410  
District IV  
1220 S. St. Francis Dr., Santa Fe, NM 87505

State of New Mexico  
Energy, Minerals & Natural Resources

Form C-104  
Revised June 10, 2003

Oil Conservation Division  
1220 South St. Francis Dr.  
Santa Fe, NM 87505

Submit to Appropriate District Office  
5 Copies

AMENDED REPORT

**I. REQUEST FOR ALLOWABLE AND AUTHORIZATION TO TRANSPORT**

<sup>1</sup> Operator name and Address Range Operating New Mexico, Inc. 777 Main St., Ste. 800 Fort Worth, TX 76102		<sup>2</sup> OGRID Number 227588
		<sup>3</sup> Reason for Filing Code/ Effective Date NW/7-25-06
<sup>4</sup> API Number 30 - 025-37828	<sup>5</sup> Pool Name Eunice; San Andres, Southwest	<sup>6</sup> Pool Code 24180
<sup>7</sup> Property Code 301544	<sup>8</sup> Property Name Cole State	<sup>9</sup> Well Number 23

**II. <sup>10</sup> Surface Location**

UL or lot no.	Section	Township	Range	Lot.Idn	Feet from the	North/South Line	Feet from the	East/West line	County
E	16	22S	37E		1650	North	990	West	Lea

**<sup>11</sup> Bottom Hole Location**

UL or lot no.	Section	Township	Range	Lot Idn	Feet from the	North/South line	Feet from the	East/West line	County
<sup>12</sup> Lse Code S	<sup>13</sup> Producing Method Code P	<sup>14</sup> Gas Connection Date 7-25-06	<sup>15</sup> C-129 Permit Number	<sup>16</sup> C-129 Effective Date	<sup>17</sup> C-129 Expiration Date				

**III. Oil and Gas Transporters**

<sup>18</sup> Transporter OGRID	<sup>19</sup> Transporter Name and Address	<sup>20</sup> POD	<sup>21</sup> O/G	<sup>22</sup> POD ULSTR Location and Description
174238	Teppco Crude Oil, L.P. 210 Park Ave., Ste. 1800, OKC, OK 73102	2803610	O	E-16-22S-37E Cole State Battery
020809	Sid Richardson Gasoline Co. 201 Main St., Fort worth, TX 76102	2803630	G	E-16-22S-37E Cole State Battery

**IV. Produced Water**


<sup>23</sup> POD 2803650	<sup>24</sup> POD ULSTR Location and Description E-16-22S-37E Cole State Battery
------------------------------	---

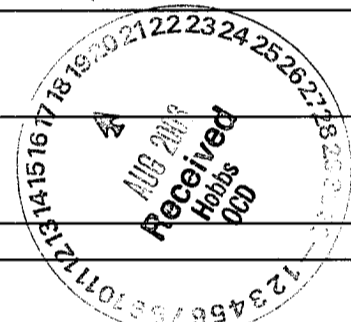
**V. Well Completion Data**

<sup>25</sup> Spud Date 6-26-06	<sup>26</sup> Ready Date 7-25-06	<sup>27</sup> TD 4148	<sup>28</sup> PBTB 4120	<sup>29</sup> Perforations 3838 - 4000	<sup>30</sup> DHC, MC DHC-3780
<sup>31</sup> Hole Size 12.25	<sup>32</sup> Casing & Tubing Size 8.652	<sup>33</sup> Depth Set 862	<sup>34</sup> Sacks Cement 180 sx POZ/C		
			150 sx C		
7.875	5.5	4148	680 sx POZ/C		

**VI. Well Test Data**

<sup>35</sup> Date New Oil 7-25-06	<sup>36</sup> Gas Delivery Date 7-25-06	<sup>37</sup> Test Date 7-31-06	<sup>38</sup> Test Length 24	<sup>39</sup> Tbg. Pressure 150	<sup>40</sup> Csg. Pressure 100
<sup>41</sup> Choke Size 64/64	<sup>42</sup> Oil 2.8	<sup>43</sup> Water 384	<sup>44</sup> Gas 152	<sup>45</sup> AOF	<sup>46</sup> Test Method

<sup>47</sup> I hereby certify that the rules of the Oil Conservation Division have been complied with and that the information given above is true and complete to the best of my knowledge and belief. Signature: 	OIL CONSERVATION DIVISION Approved by: ORIGINAL SIGNED BY: PAUL F. KAUTZ Title: PETROLEUM ENGINEER Approval Date: AUG 21 2006
Printed name: Paula Hale Title: Sr. Reg. Sp. E-mail Address: phale@rangeresources.com Date: 8-17-06	Phone: 817-810-1916



District I  
1625 N. French Dr., Hobbs, NM 88240  
District II  
1301 W. Grand Avenue, Artesia, NM 88210  
District III  
1000 Rio Brazos Rd., Aztec, NM 87410  
District IV  
1220 S. St. Francis Dr., Santa Fe, NM 87505

State of New Mexico  
Energy, Minerals & Natural Resources

Form C-104  
Revised June 10, 2003

Oil Conservation Division  
1220 South St. Francis Dr.  
Santa Fe, NM 87505

Submit to Appropriate District Office  
5 Copies

AMENDED REPORT

**I. REQUEST FOR ALLOWABLE AND AUTHORIZATION TO TRANSPORT**

<sup>1</sup> Operator name and Address Range Operating New Mexico, Inc. 777 Main St., Ste. 800 Fort Worth, TX 76102		<sup>2</sup> OGRID Number 227588
		<sup>3</sup> Reason for Filing Code/ Effective Date NW/7-25-06
<sup>4</sup> API Number 30 - 025-37828	<sup>5</sup> Pool Name Penrose-Skelly Grayburg	<sup>6</sup> Pool Code 50350
<sup>7</sup> Property Code 301544	<sup>8</sup> Property Name Cole State	<sup>9</sup> Well Number 23

**II. <sup>10</sup> Surface Location**

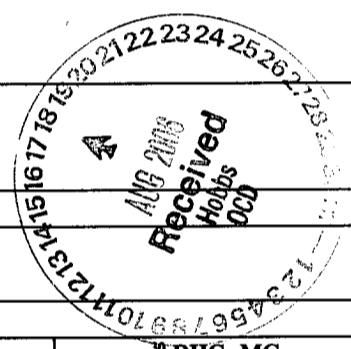
UL or lot no.	Section	Township	Range	Lot.Idn	Feet from the	North/South Line	Feet from the	East/West line	County
E	16	22S	37E		1650	North	990	West	Lea

**<sup>11</sup> Bottom Hole Location**

UL or lot no.	Section	Township	Range	Lot Idn	Feet from the	North/South line	Feet from the	East/West line	County
<sup>12</sup> Lse Code S	<sup>13</sup> Producing Method Code P	<sup>14</sup> Gas Connection Date 7-25-06	<sup>15</sup> C-129 Permit Number	<sup>16</sup> C-129 Effective Date	<sup>17</sup> C-129 Expiration Date				

**III. Oil and Gas Transporters**

<sup>18</sup> Transporter OGRID	<sup>19</sup> Transporter Name and Address	<sup>20</sup> POD	<sup>21</sup> O/G	<sup>22</sup> POD ULSTR Location and Description
174238	Teppco Crude Oil, L.P. 210 Park Ave., Ste. 1800, OKC, OK 73102	2803610	O	E-16-22S-37E Cole State Battery
020809	Sid Richardson Gasoline Co. 201 Main St., Fort worth, TX 76102	2803630	G	E-16-22S-37E Cole State Battery



**IV. Produced Water**

<sup>23</sup> POD 2803650	<sup>24</sup> POD ULSTR Location and Description E-16-22S-37E Cole State Battery
------------------------------	---

**V. Well Completion Data**

<sup>25</sup> Spud Date 6-26-06	<sup>26</sup> Ready Date 7-25-06	<sup>27</sup> TD 4148	<sup>28</sup> PBDT 4120	<sup>29</sup> Perforations 3838-4000 3618-3816	<sup>30</sup> DHC, MC DHC-3180
<sup>31</sup> Hole Size 12.25	<sup>32</sup> Casing & Tubing Size 8.652	<sup>33</sup> Depth Set 862	<sup>34</sup> Sacks Cement 180 sx POZ/C 150 sx C 680 sx POZ/C		
7.875	5.5	4148			

**VI. Well Test Data**

<sup>35</sup> Date New Oil 7-25-06	<sup>36</sup> Gas Delivery Date 7-25-06	<sup>37</sup> Test Date 7-31-06	<sup>38</sup> Test Length 24	<sup>39</sup> Tbg. Pressure 150	<sup>40</sup> Csg. Pressure 100
<sup>41</sup> Choke Size 64/64	<sup>42</sup> Oil 4.2	<sup>43</sup> Water 4.2	<sup>44</sup> Gas 101	<sup>45</sup> AOF 259	<sup>46</sup> Test Method

<sup>47</sup> I hereby certify that the rules of the Oil Conservation Division have been complied with and that the information given above is true and complete to the best of my knowledge and belief. Signature: <i>Paula Hale</i>	OIL CONSERVATION DIVISION Approved by: <i>[Signature]</i> Title: PETROLEUM ENGINEER Approval Date: AUG 21 2006
Printed name: Paula Hale Title: Sr. Reg. Sp. E-mail Address: phale@rangeresources.com Date: 8-17-06	Phone: 817-810-1916