

New Mexico Oil Conservation Division, District I  
1025 N. French Drive  
Hobbs, NM 88240

Form 3160-5  
(September 2001)

UNITED STATES  
DEPARTMENT OF THE INTERIOR  
BUREAU OF LAND MANAGEMENT

FORM APPROVED  
OMB No. 1004-0135  
Expires January 31, 2004

**SUNDRY NOTICES AND REPORTS ON WELLS**

*Do not use this form for proposals to drill or re enter an abandoned well. Use Form 3160-3 (APD) for such proposals.*

5. Lease Serial No.

**NM-90584**

6. If Indian, Allottee or Tribe Name

7. If Unit or CA/Agreement, Name and/or No.

8. Well Name and No.

**Garner Federal #6**

9. API Well No.

**30-005-20990**

10. Field and Pool, or Exploratory Area

**Chaves County Queen**

11. County or Parish, State

**Chaves Co., NM**

**SUBMIT IN TRIPLICATE - Other instructions on reverse side**

1. Type of Well



Oil Well



Gas Well



Other

2. Name of Operator

**Yates Drilling Company**

3a. Address

**105 S. 4th Str., Artesia, NM 88210**

3b. Phone No. (include area code)

**505-748-8666**

4. Location of Well (Footage, Sec., T., R., M., OR Survey Description)

**2310' FNL & 660' FWL Section 3-13S-31E**

**12. CHECK APPROPRIATE BOX(ES) TO INDICATE NATURE OF NOTICE, REPORT, OR OTHER DATA**

**TYPE OF SUBMISSION**

**TYPE OF ACTION**



Notice of Intent



Subsequent Report



Final Abandonment Notice



Acidize



Alter Casing



Casing Repair



Change Plans



Convert to Injection



Deepen



Fracture Treat



New Construction



Plug and Abandon



Plug Back



Production (Start/Resume)



Reclamation



Recomplete



Temporarily Abandon



Water Disposal



Water Shut-Off



Well Integrity




Other Site

Security Diagram

13. Describe Proposed or Completed Operation (clearly state all pertinent details, including estimated starting date of any proposed work and approximate duration thereof. If the proposal is to deepen directionally or recomplete horizontally, give subsurface locations and measured and true vertical depths of all pertinent markers and zones. Attach the Bond under which the work will be performed or provide the Bond No. on file with BLM/BIA. Required subsequent reports shall be filed within 30 days following completion of the involved operations. If the operation results in a multiple completion or recompletion in a new interval, a Form 3160-4 shall be filed once testing has been completed. Final Abandonment Notices shall be filed only after all requirements, including reclamation, have been completed, and the operator has determined that the site is ready for final inspection.)

Please find attached the site Security Diagram.

Please stamp and return one copy of the diagram for our files.



14. I hereby certify that the foregoing is true and correct

Name (Printed/Typed)

**Hilda F. Moreno**

Title

**Operations Tech**

Signature

*Hilda F. Moreno*

Date

**11/6/2006**

ACCEPTED FOR RECORD

THIS SPACE FOR FEDERAL OR STATE OFFICE USE

Approved by


**DAVID R. GLASS**

Title

Date

Conditions of approval, if any, are attached. Approval of this notice does not warrant or certify that the applicant holds legal or equitable title to those rights in the subject lease which would entitle the applicant to conduct operations thereon.

Title 18 U.S.C. Section 1001 and Title 43 U.S.C. Section 1212, make it a crime for any person knowingly and willfully to make to any department or agency of the United States any false, fictitious or fraudulent statements or representations as to any matter within its jurisdiction



Sight Security Diagram

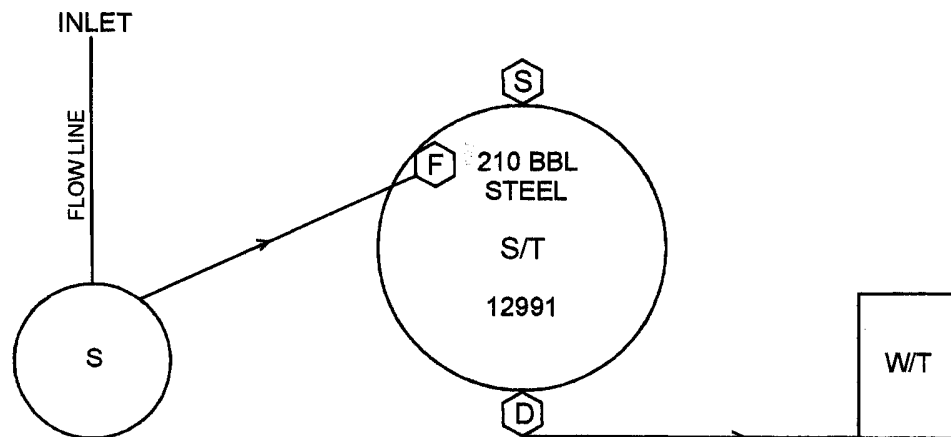
**Garner Federal #6**

30-005-20990

NM-90584

Section 3-13S-31E

Chaves Co., NM



**Production phase.** All drain valves and all sales valves sealed closed.

**Sales phase.** The drain valve and fill valve are sealed closed.

**Draining phase.** When the stock tank is being drained the sales valve and the fill valve will be sealed closed.