

UNITED STATES
DEPARTMENT OF THE INTERIOR
BUREAU OF LAND MANAGEMENT

FORM APPROVED
OMB No. 1004-0135
Expires July 31, 1996

OCD-HOBBS

SUNDRY NOTICES AND REPORTS ON WELLS
Do not use this form for proposals to drill or to re-enter an
abandoned well. Use form 3160-3 (APD) for such proposals.

SUBMIT IN TRIPLICATE - Other instructions on reverse side

1. Type of Well

☐ Oil Well ☒ Gas Well ☐ Other

2. Name of Operator

Cimarex Energy Co. of Colorado /

3a. Address

PO Box 140907; Irving, TX 75014-0907

3b. Phone No. (include area code)

972-401-3111

4. Location of Well (Footage, Sec., T., R., M., or Survey Description)

1150' FNL & 950' FWL /

D- 8-19S-34E

5. Lease Serial No.

NM-6868

6. If Indian, Allottee or Tribe Name

7. If Unit or CA/Agreement, Name and/or No.

NM-116752

8. Well Name and No.

Pipeline A Federal Com No. 3 /

9. API Well No

30-025-37192 /

10. Field and Pool, or Exploratory Area

Quail Ridge; Morrow, North

11. County or Parish, State

Lea County, NM /

12. CHECK APPROPRIATE BOX(ES) TO INDICATE NATURE OF NOTICE, REPORT, OR OTHER DATA

| TYPE OF SUBMISSION | TYPE OF ACTION | | | |
|---|---|---|--|---|
| <input type="checkbox"/> Notice of Intent | <input type="checkbox"/> Acidize | <input type="checkbox"/> Deepen | <input type="checkbox"/> Production (Start/Resume) | <input type="checkbox"/> Water Shut-Off |
| <input checked="" type="checkbox"/> Subsequent Report | <input type="checkbox"/> Alter Casing | <input type="checkbox"/> Fracture Treat | <input type="checkbox"/> Reclamation | <input type="checkbox"/> Well Integrity |
| <input type="checkbox"/> Final Abandonment Notice | <input type="checkbox"/> Casing Repair | <input type="checkbox"/> New Construction | <input type="checkbox"/> Recomplete | <input checked="" type="checkbox"/> Other Site Security |
| | <input type="checkbox"/> Change Plans | <input type="checkbox"/> Plug and Abandon | <input type="checkbox"/> Temporarily Abandon | Diagram |
| | <input type="checkbox"/> Convert to Injection | <input type="checkbox"/> Plug Back | <input type="checkbox"/> Water Disposal | |

13. Describe Proposed or Completed Operation (clearly state all pertinent details, included estimated starting date of any proposed work and approximate duration thereof. If the proposal is to deepen directionally or recompleat horizontally, give subsurface locations and measured and true vertical depths of all pertinent markers and zones Attach the bond under which the work will be performed or provide the Bond No. on file with BLM/BIA. Required subsequent reports shall be filed within 30 days following completion of the involved operations. If the operation results in a multiple completion or recompleat in a new interval, a Form 3160-4 shall be filed once testing has been completed. Final Abandonment Notices shall be filed only after all requirements, including reclamation, have been completed, and the operator has determined that the site is ready for final inspection.)

Attached, please find a Site Security Diagram for the Pipeline A Federal Com No. 3 well.

RECEIVED

FEB 26 2008

HOBBS OCD

Accepted for Record Purposes.
Approval Subject to Onsite Inspection.
Date: 2-24-08

J. Amos

14. I hereby certify that the foregoing is true and correct

Name (Printed/Typed)

Natalie Krueger

Signature

Natalie Krueger

Title

Regulatory Analyst

Date

February 14, 2008

THIS SPACE FOR FEDERAL OR STATE OFFICE USE

Approved by

Title

Date

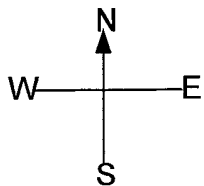
MAR 31 2008

Conditions of Approval, if any, are attached. Approval of this notice does not warrant or certify that the applicant holds legal or equitable title to those rights in the subject lease which would entitle the applicant to conduct operations thereon.

Office

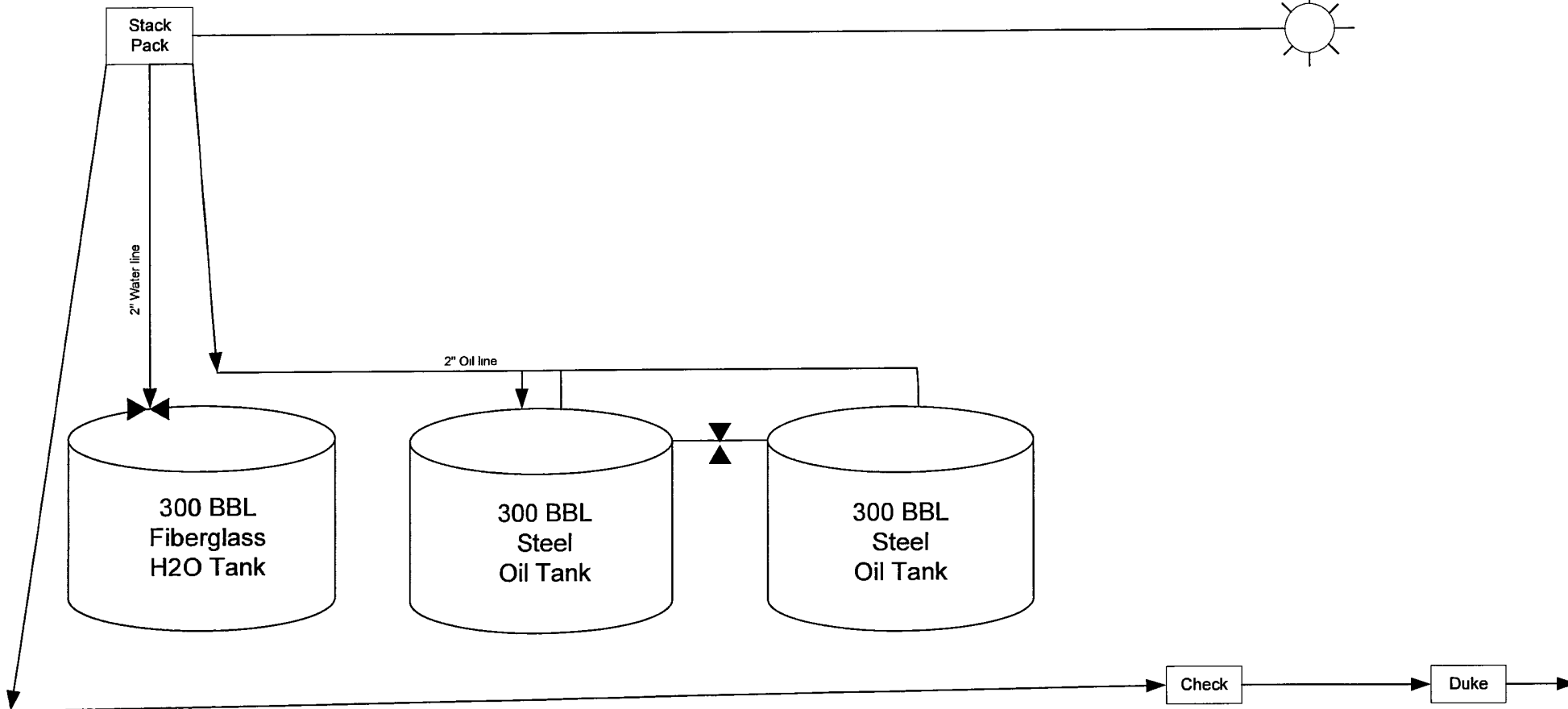
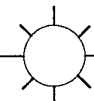
Title 18 U.S.C. Section 1001, makes it a crime for any person knowingly and willfully to make to any department or agency of the United States any false, fictitious or fraudulent statements or representations as to any matter within its jurisdiction.

(Instructions on reverse)



Cimarex Energy Company of Colorado
Pipeline A Federal Com No. 003
API # 30-025-37192
NM-6868
UL D Sec 8 T19S R34E
1150' FNL & 950' FWL
Lea County, NM

Natco StackPac
Model # C-90930
Ser# EL8084201-02
6500# MWP
500,000 BTU



Site Facility Diagram Located:
Cimarex Energy Company of Colorado
300 Texas Ave
PO Box 1237
Eunice, NM 88231
505-394-0613